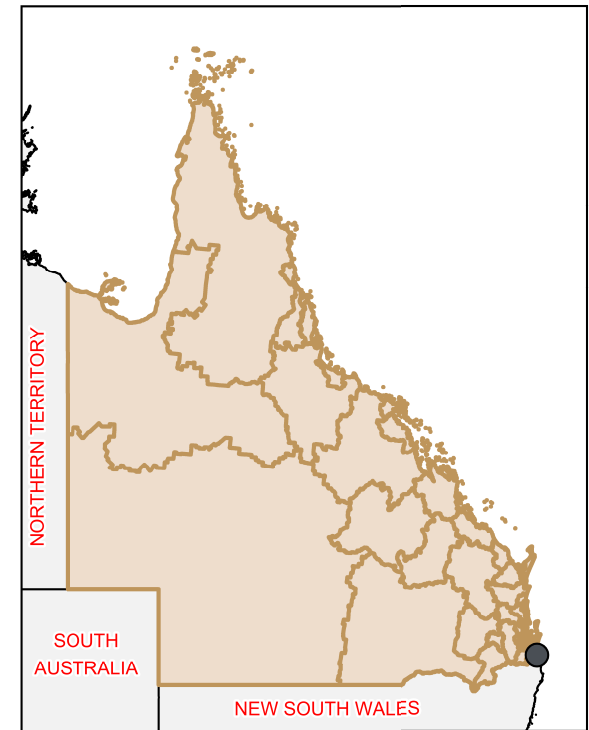
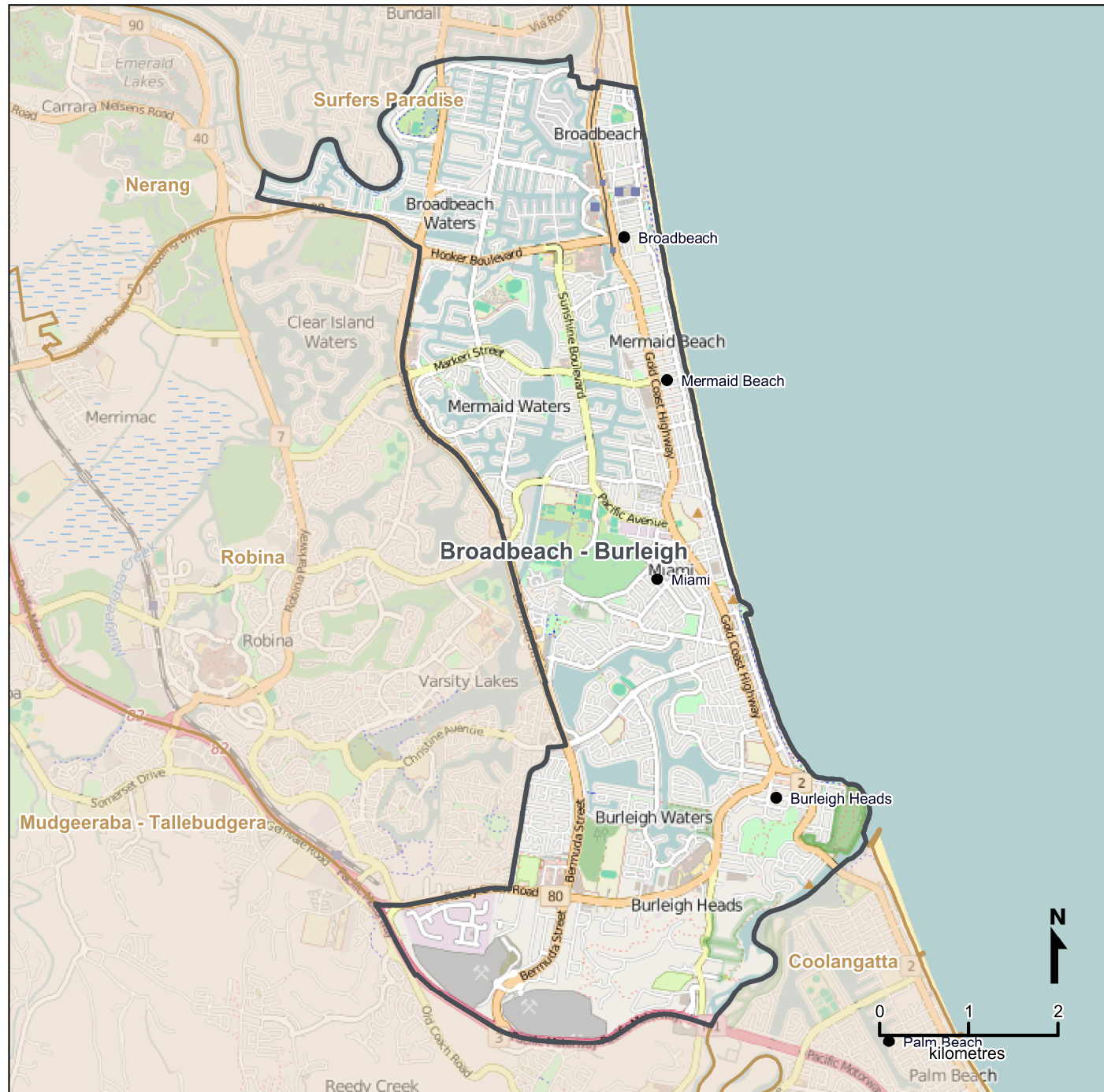







Queensland Statistical Areas, Level 3 (SA3), 2016 - Broadbeach - Burleigh (ASGS Code 30901)



LEGEND

-  Selected SA3
-  Neighbouring SA3s
- Map features**
-  City/Town
-  Park
-  Main road
-  Waterway
-  Railway

Map produced by Queensland Government Statistician's Office, Queensland Treasury (<http://www.qgso.qld.gov.au/products/maps/>). Data sourced from ABS 1270.0.55.001

© OpenStreetMap contributors (<http://openstreetmap.org/>)

 <http://creativecommons.org/licenses/by/4.0>

© The State of Queensland (Queensland Treasury) 2016