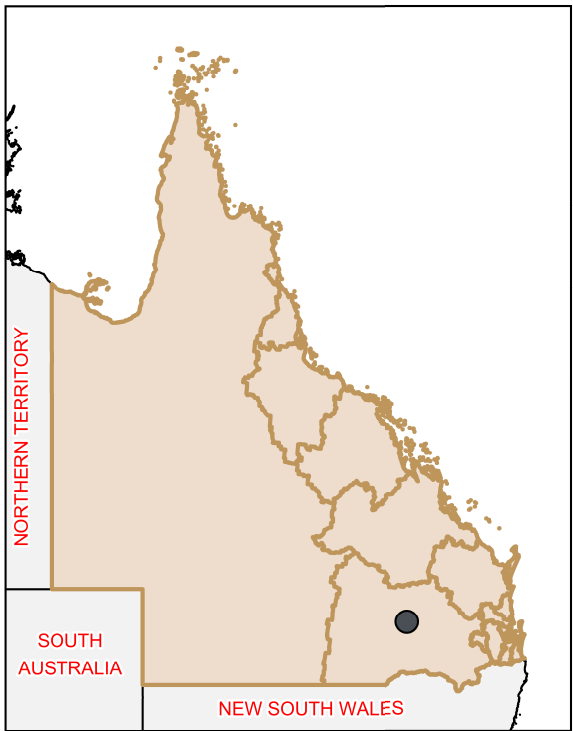
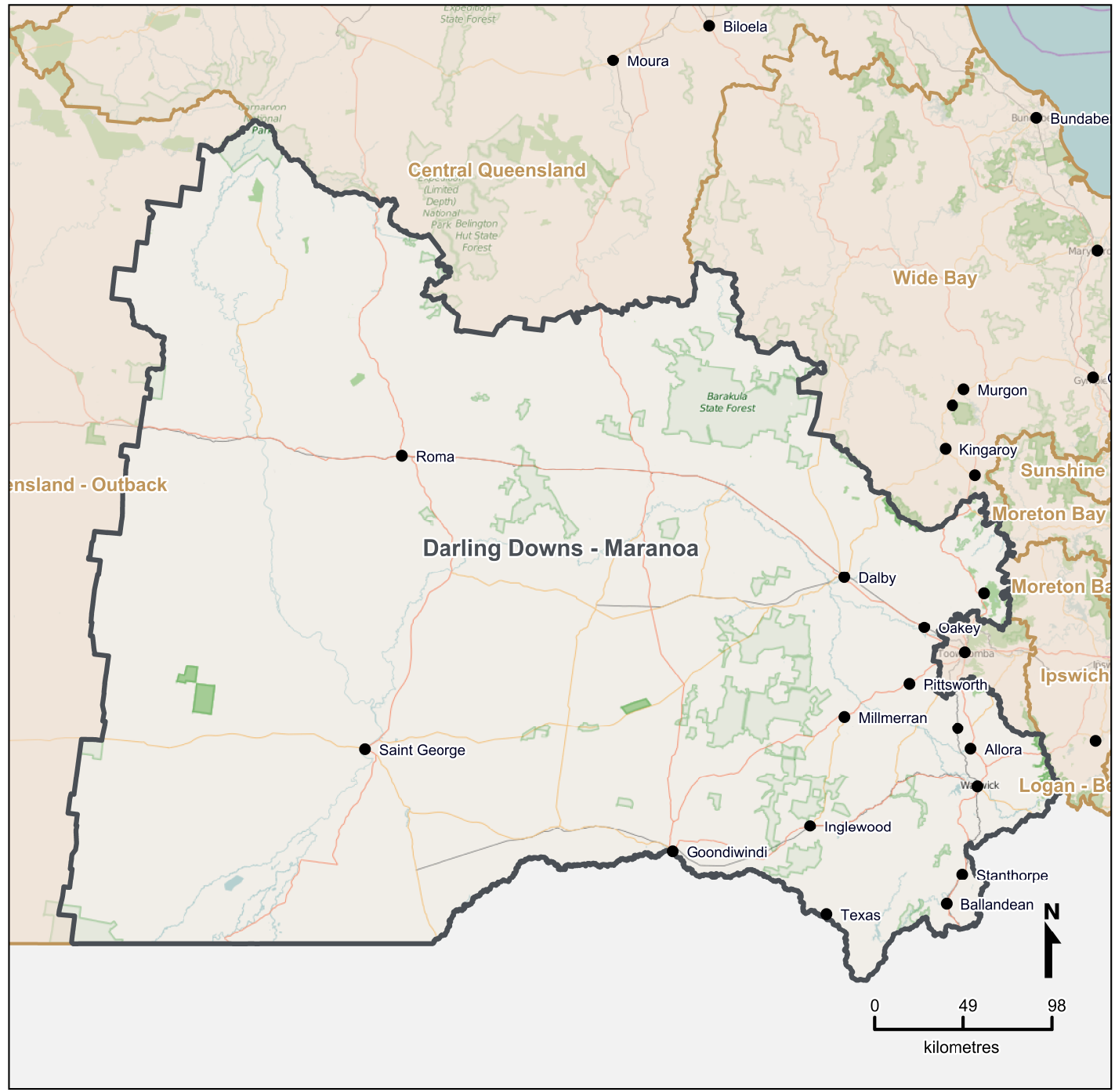









Queensland Statistical Areas, Level 4 (SA4), 2016 - Darling Downs - Maranoa (ASGS Code 307)




LEGEND

-  Selected SA4
-  Neighbouring SA4s

Map features

-  City/Town
-  Park
-  Main road
-  Waterway
-  Railway

Map produced by Queensland Government Statistician's Office, Queensland Treasury (<http://www.qgso.qld.gov.au/products/maps/>). Data sourced from ABS 1270.0.55.001

© OpenStreetMap contributors (<http://openstreetmap.org/>)
 <http://creativecommons.org/licenses/by/4.0>
 © The State of Queensland (Queensland Treasury) 2016