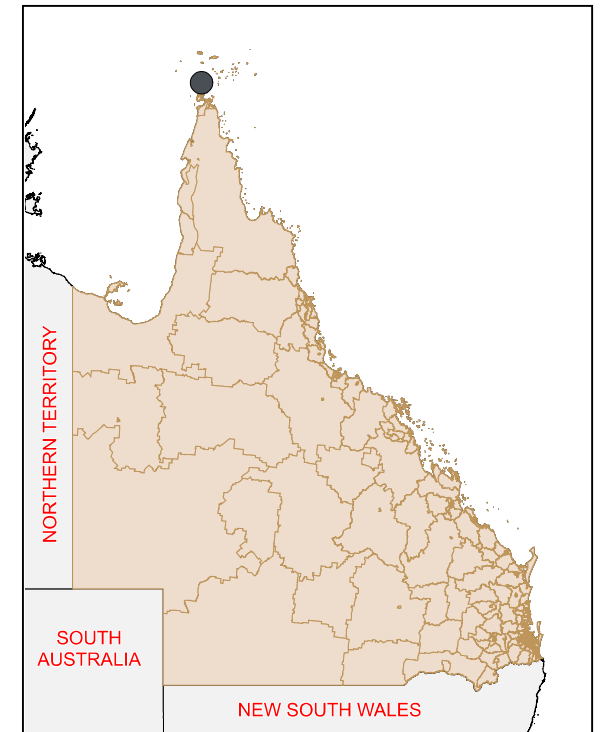
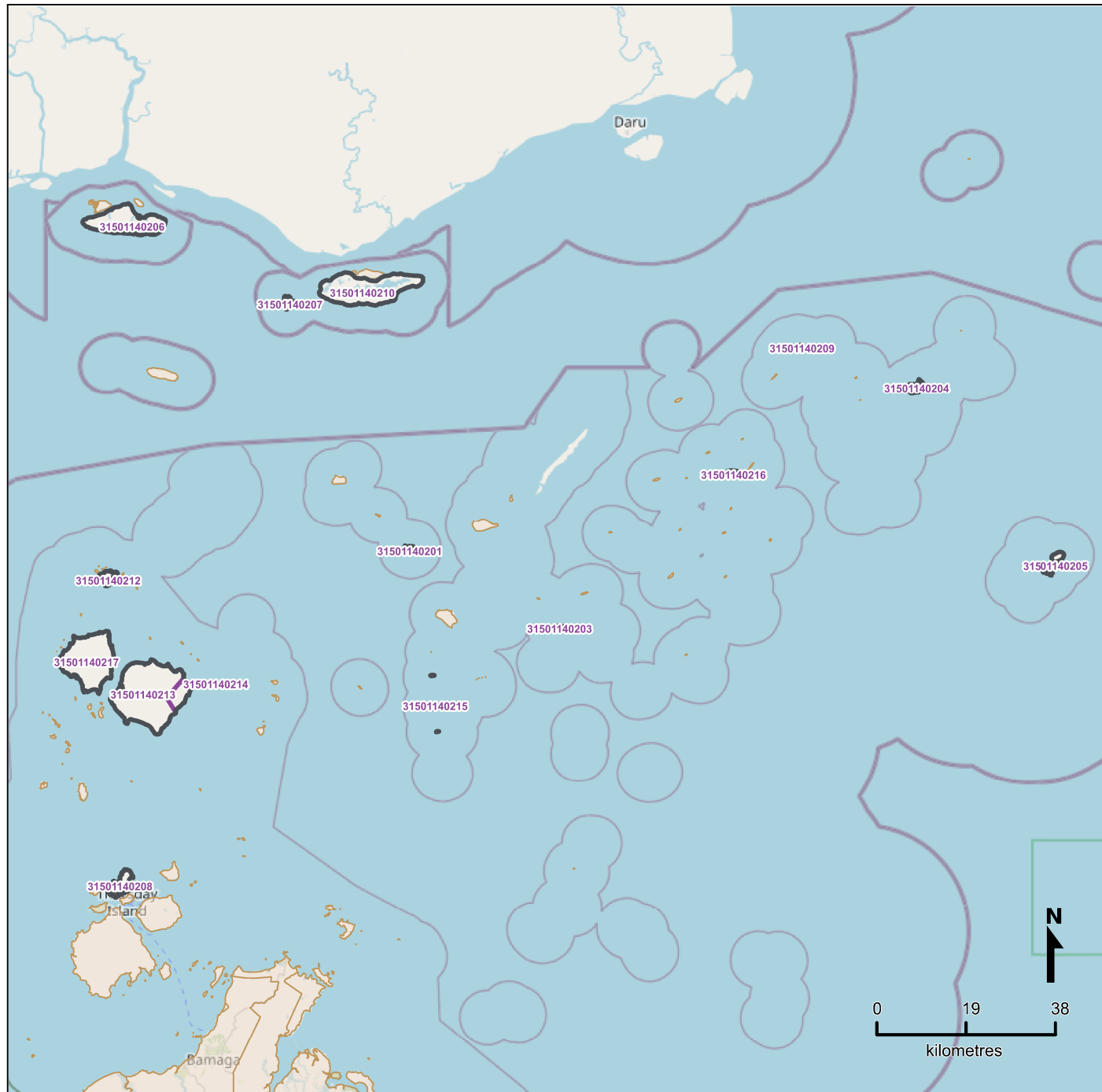









# Queensland Statistical Areas, Level 1 (SA1), 2021 - SA1s within Torres Strait Islands SA2



**LEGEND**

-  Selected SA2
-  Component SA1s
-  Neighbouring SA2s

**Map features**

-  Main roads
-  Parks
-  Railways
-  Waterways

Map produced by Queensland Government's Office,  
Queensland Treasury  
<https://www.qqso.qld.gov.au/geographies-maps/maps>

Data sourced from ABS 1270.0.55.001  
© OpenStreetMap contributors (<https://openstreetmap.org/>)

 <https://creativecommons.org/licenses/by/4.0>

© The State of Queensland (Queensland Treasury) 2021