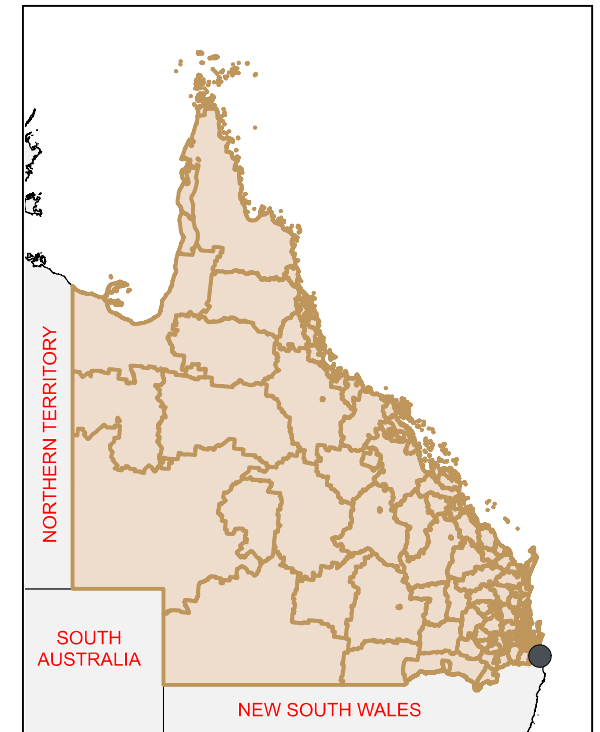
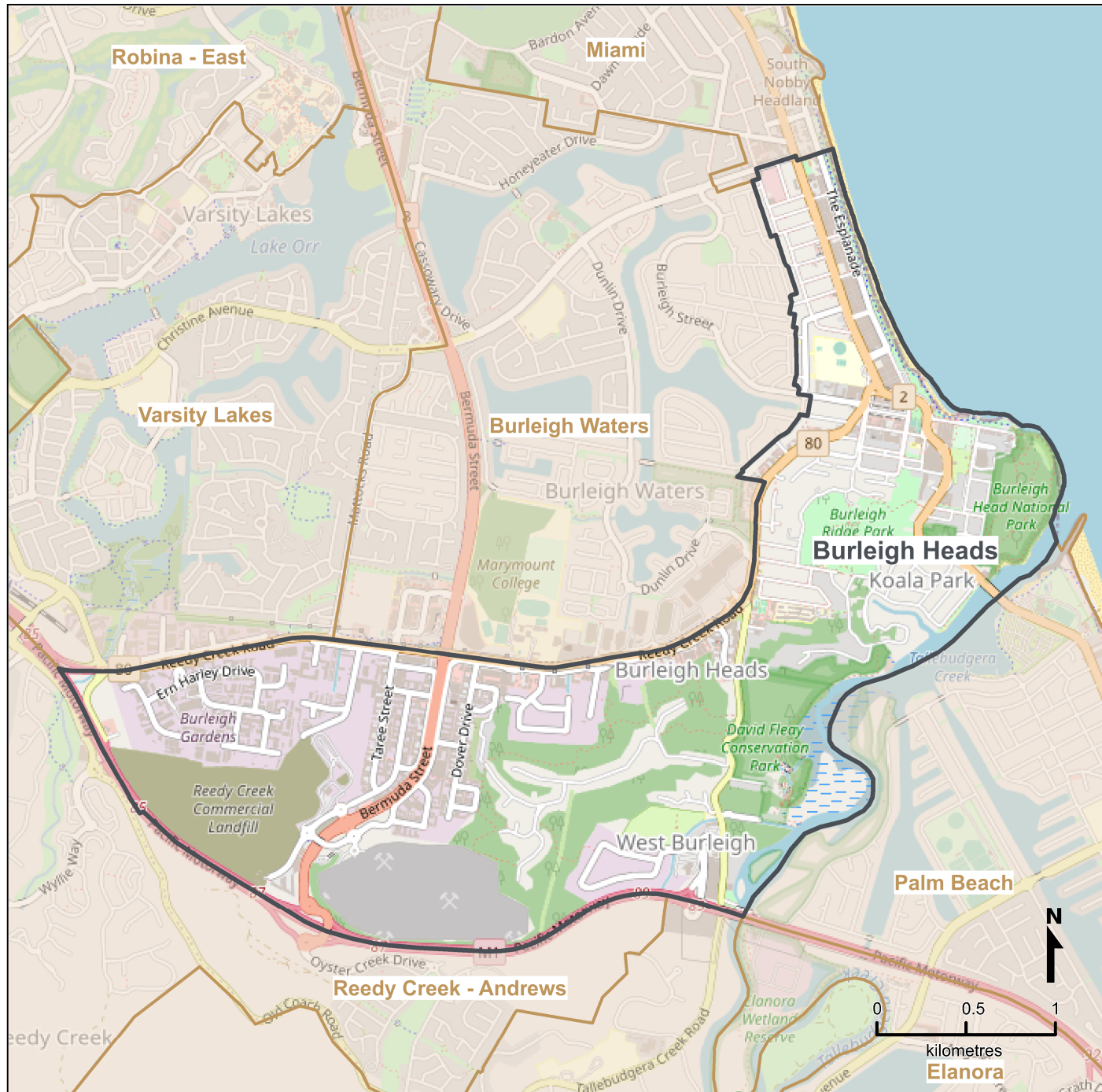








# Queensland Statistical Areas, Level 2 (SA2), 2021 - Burleigh Heads (ASGS Code 309011225)



## LEGEND

-  Selected SA2
  -  Neighbouring SA2s
- Map features**
-  Main roads
  -  Railways
  -  Parks
  -  Waterways

Map produced by Queensland Government's Office,  
Queensland Treasury  
<https://www.qgso.qld.gov.au/geographies-maps/maps>

Data sourced from ABS 1270.0.55.001  
© OpenStreetMap contributors (<https://openstreetmap.org/>)

 <https://creativecommons.org/licenses/by/4.0>

© The State of Queensland (Queensland Treasury) 2021