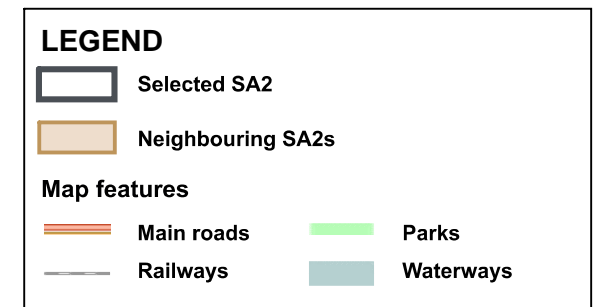
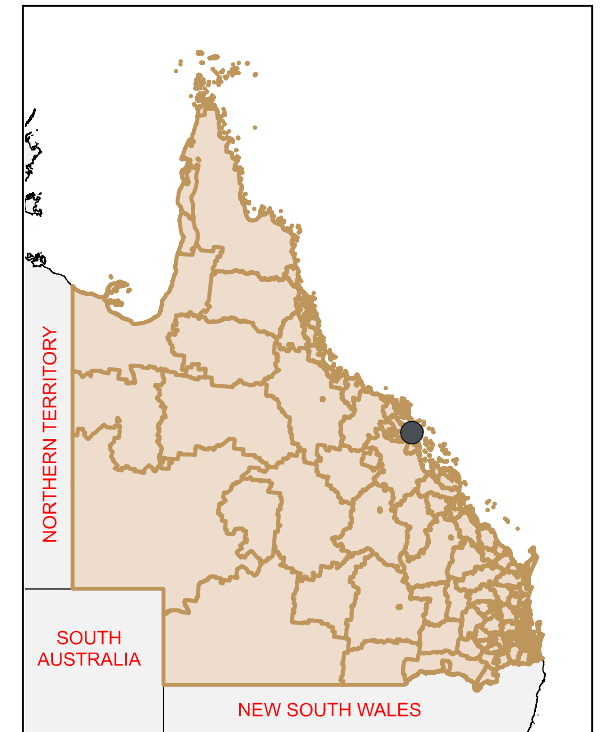
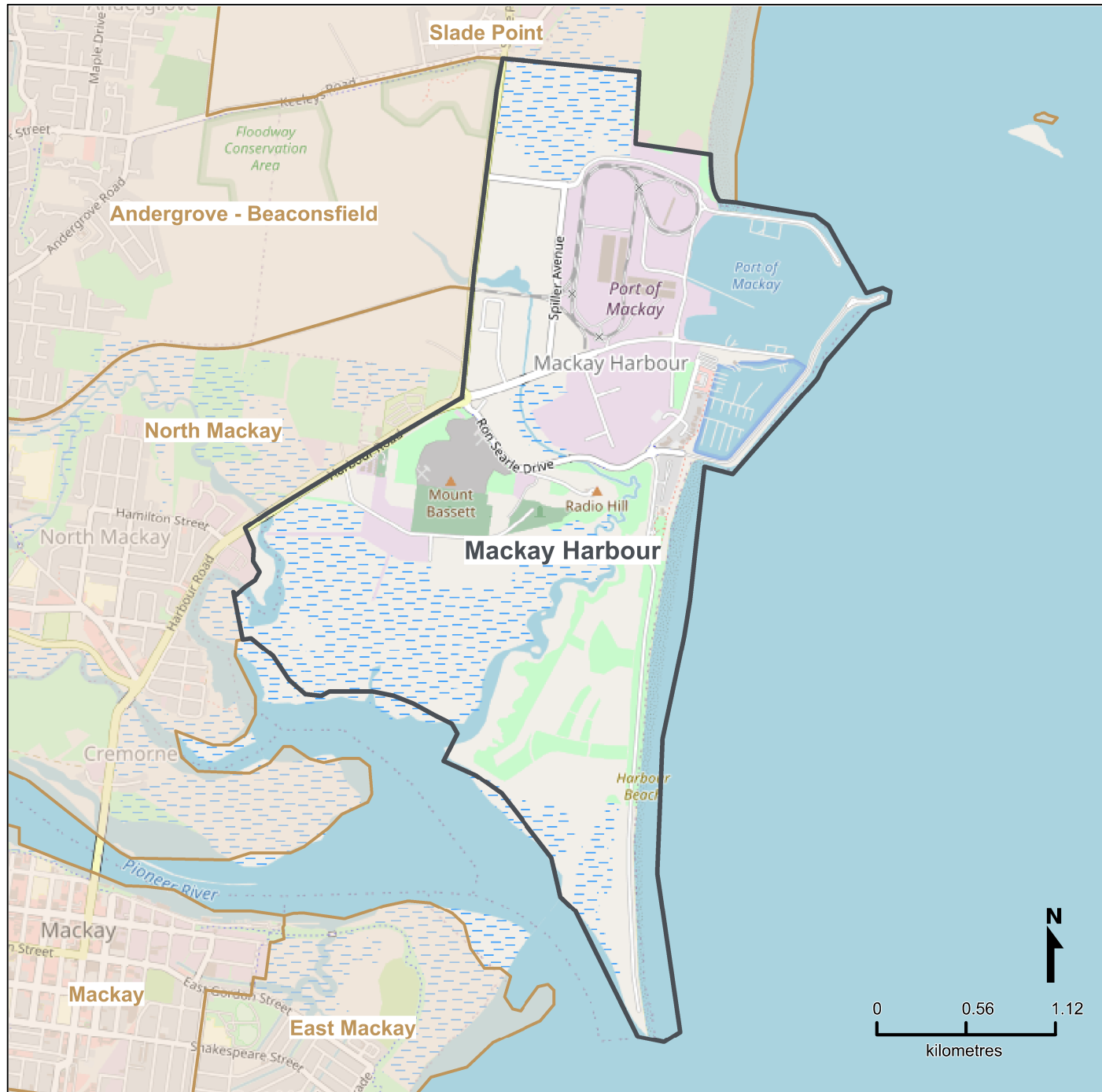


# Queensland Statistical Areas, Level 2 (SA2), 2021 - Mackay Harbour (ASGS Code 312021347)



Map produced by Queensland Government's Office,  
Queensland Treasury  
<https://www.qgso.qld.gov.au/geographies-maps/maps>

Data sourced from ABS 1270.0.55.001  
© OpenStreetMap contributors (<https://openstreetmap.org/>)

<https://creativecommons.org/licenses/by/4.0>

© The State of Queensland (Queensland Treasury) 2021