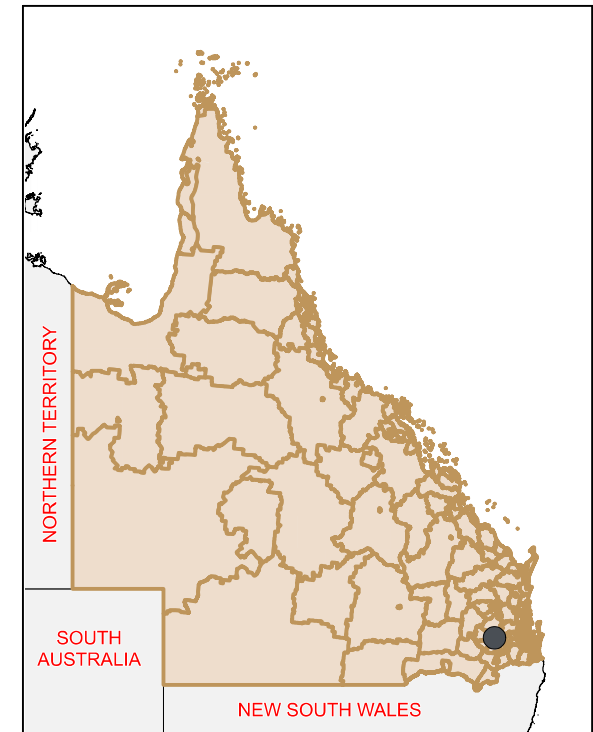
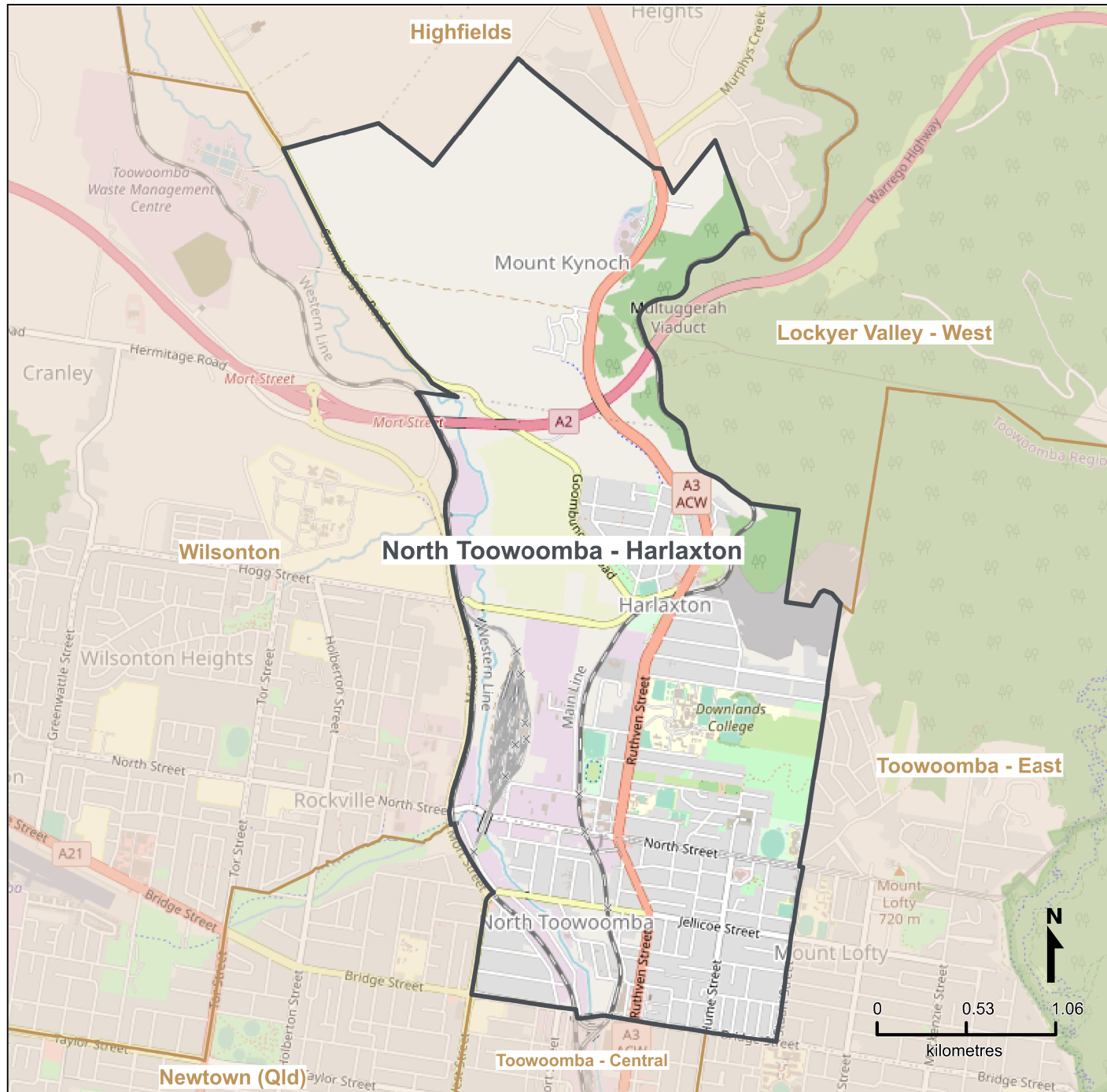








Queensland Statistical Areas, Level 2 (SA2), 2021 - North Toowoomba - Harlaxton (ASGS Code 317011454)




LEGEND

-  Selected SA2
-  Neighbouring SA2s

Map features

-  Main roads
-  Parks
-  Railways
-  Waterways

Map produced by Queensland Government's Office, Queensland Treasury
<https://www.qgso.qld.gov.au/geographies-maps/maps>
 Data sourced from ABS 1270.0.55.001
 © OpenStreetMap contributors (<https://openstreetmap.org/>)
 <https://creativecommons.org/licenses/by/4.0>
 © The State of Queensland (Queensland Treasury) 2021