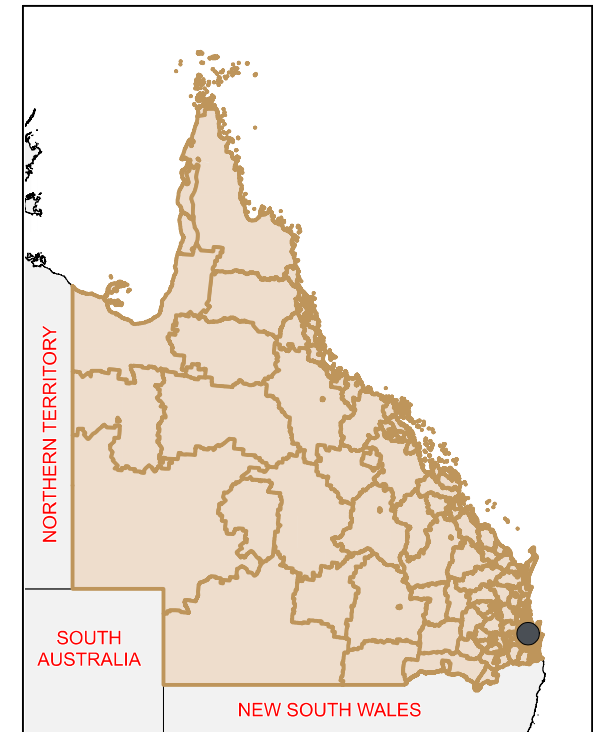
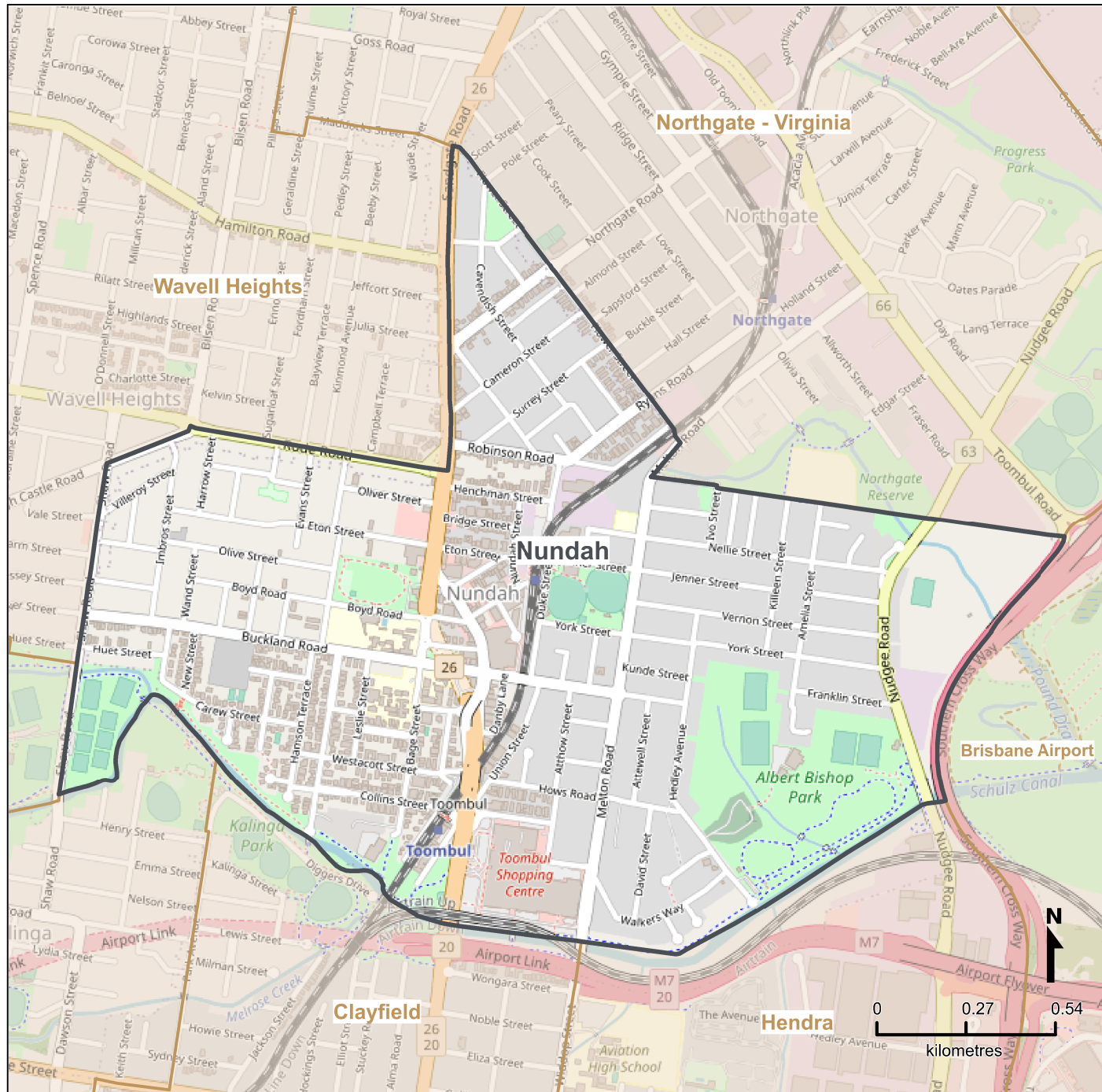








# Queensland Statistical Areas, Level 2 (SA2), 2021 - Nundah (ASGS Code 302031040)



**LEGEND**

-  Selected SA2
-  Neighbouring SA2s

**Map features**

-  Main roads
-  Railways
-  Parks
-  Waterways

Map produced by Queensland Government's Office, Queensland Treasury  
<https://www.qgso.qld.gov.au/geographies-maps/maps>

Data sourced from ABS 1270.0.55.001  
 © OpenStreetMap contributors (<https://openstreetmap.org/>)

 <https://creativecommons.org/licenses/by/4.0>

© The State of Queensland (Queensland Treasury) 2021