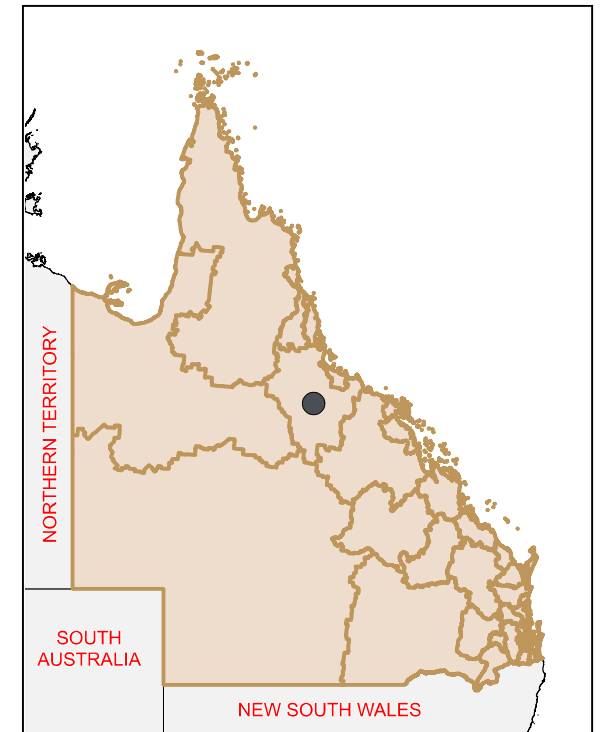
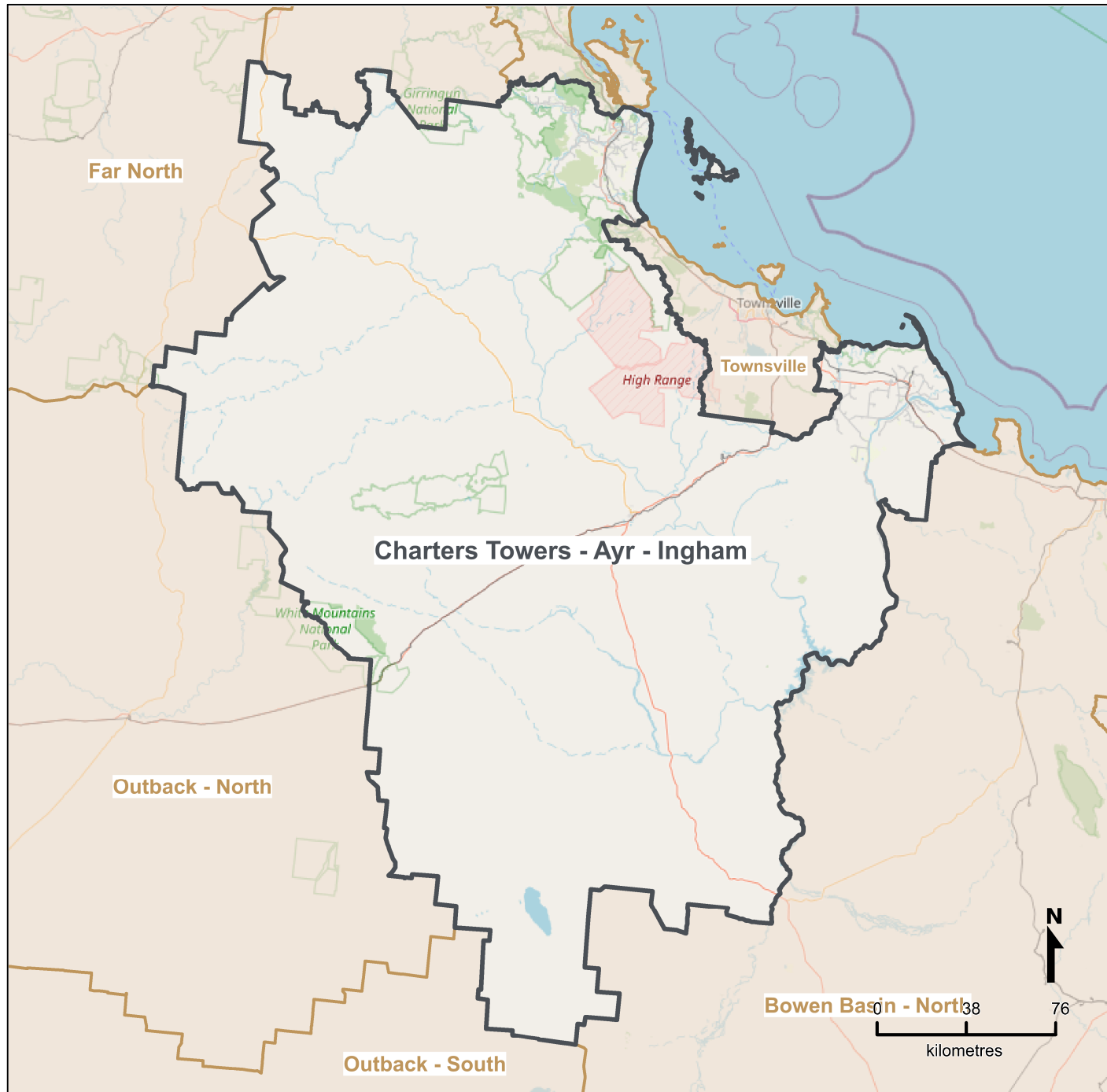








# Queensland Statistical Areas, Level 3 (SA3), 2021 - Charters Towers - Ayr - Ingham (ASGS Code 31801)



## LEGEND

-  Selected SA3
  -  Neighbouring SA3s
- Map features**
-  Main roads
  -  Railways
  -  Parks
  -  Waterways

Map produced by Queensland Government's Office,  
Queensland Treasury  
<https://www.qqso.qld.gov.au/geographies-maps/maps>

Data sourced from ABS 1270.0.55.001  
© OpenStreetMap contributors (<https://openstreetmap.org/>)

 <https://creativecommons.org/licenses/by/4.0>

© The State of Queensland (Queensland Treasury) 2021