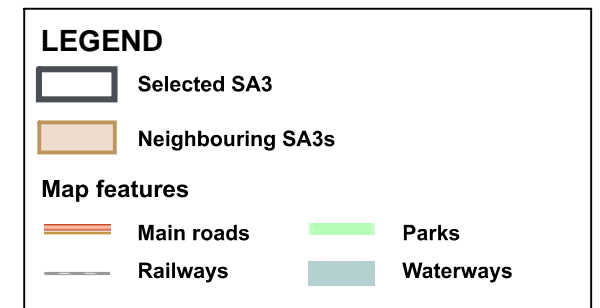
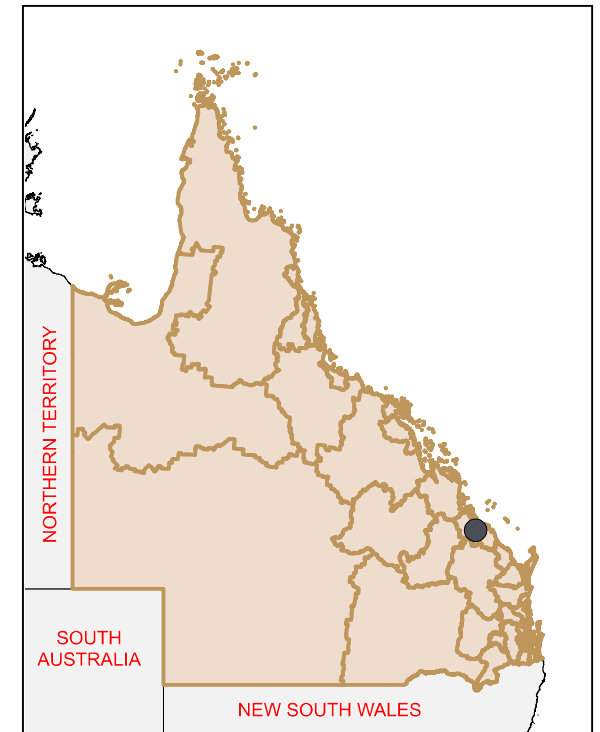
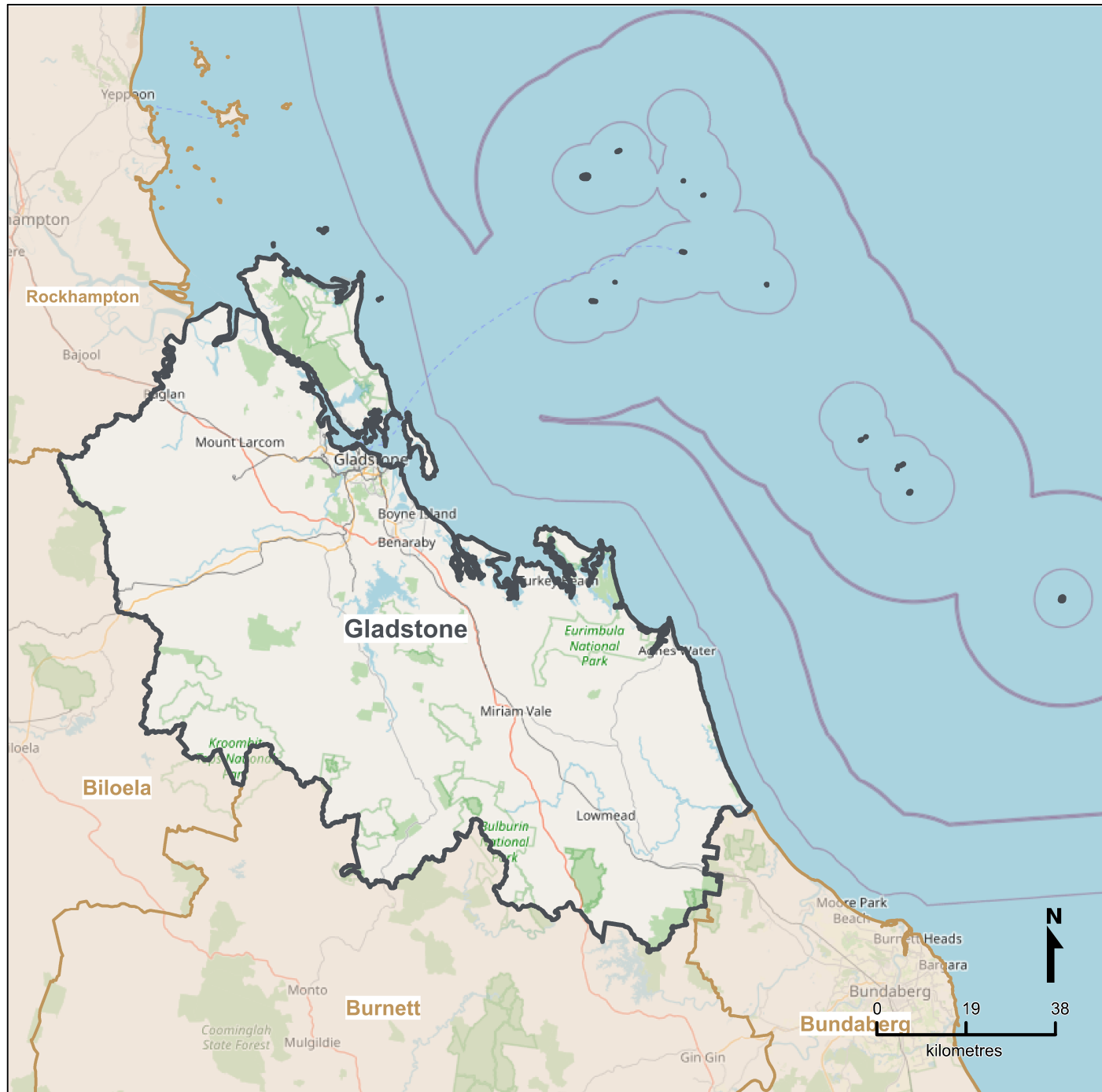


Queensland Statistical Areas, Level 3 (SA3), 2021 - Gladstone (ASGS Code 30805)



Map produced by Queensland Government's Office,
Queensland Treasury
<https://www.qgso.qld.gov.au/geographies-maps/maps>

Data sourced from ABS 1270.0.55.001
© OpenStreetMap contributors (<https://openstreetmap.org/>)

 <https://creativecommons.org/licenses/by/4.0>

© The State of Queensland (Queensland Treasury) 2021