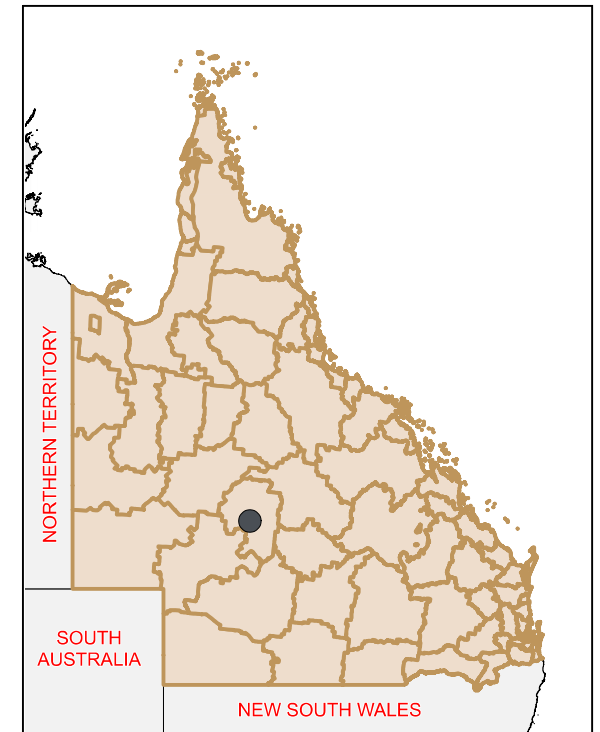
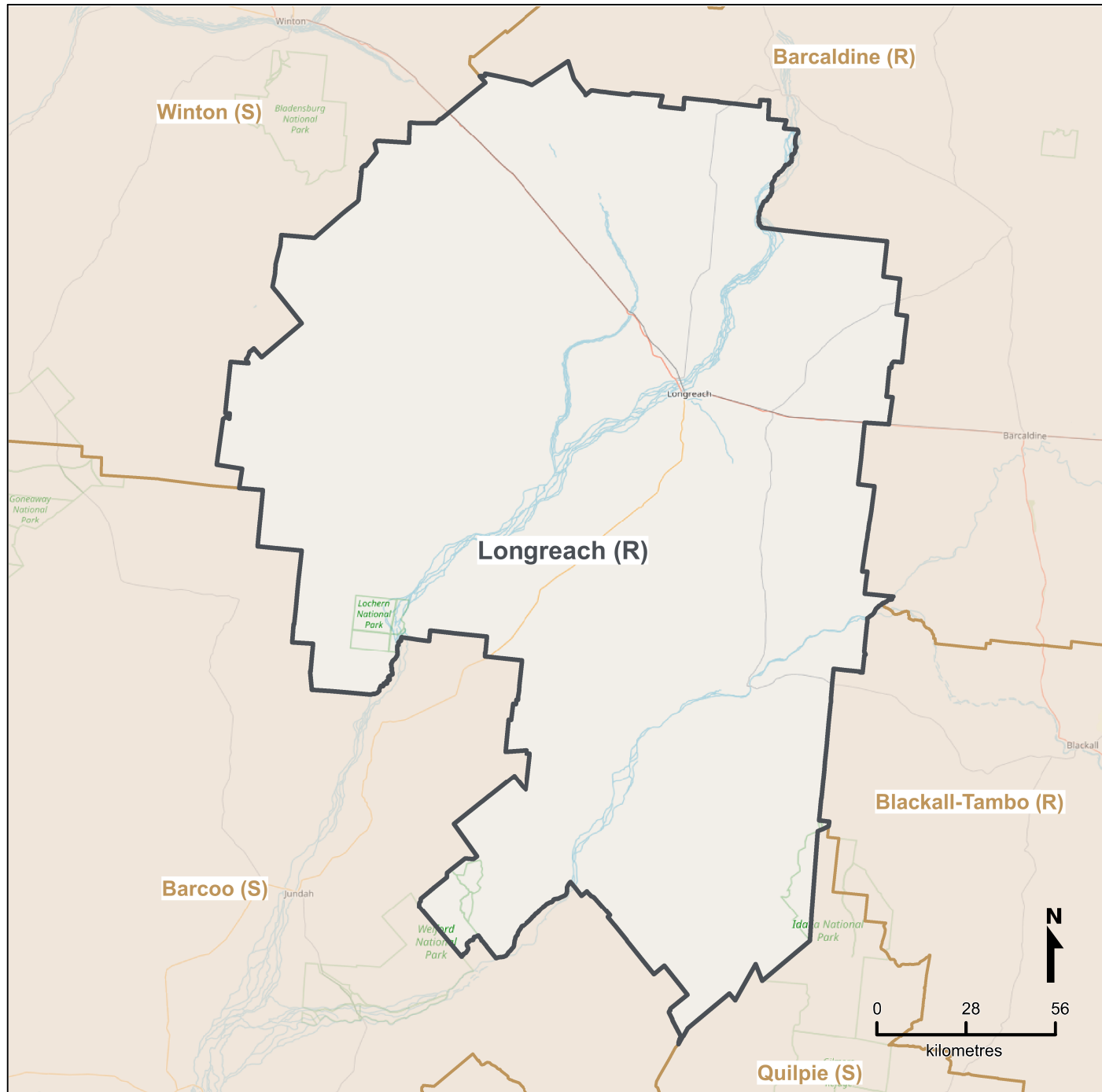








# Queensland Local Government Areas (LGA), 2021 - Longreach (R) (ASGS Code 34710)



## LEGEND

-  Selected LGA
  -  Neighbouring LGAs
- Map features**
-  Main roads
  -  Railways
  -  Parks
  -  Waterways

Map produced by Queensland Government's Office,  
 Queensland Treasury  
<https://www.qgso.qld.gov.au/geographies-maps/maps>

Data sourced from ABS 1270.0.55.003  
 © OpenStreetMap contributors (<https://openstreetmap.org/>)

 <https://creativecommons.org/licenses/by/4.0>

© The State of Queensland (Queensland Treasury) 2021