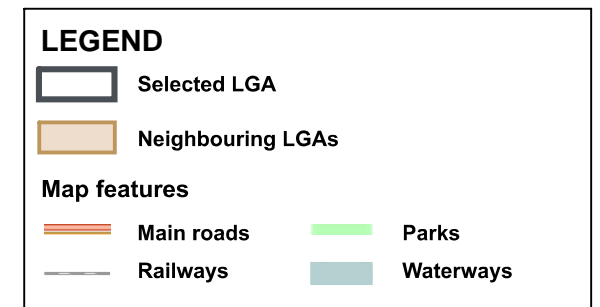
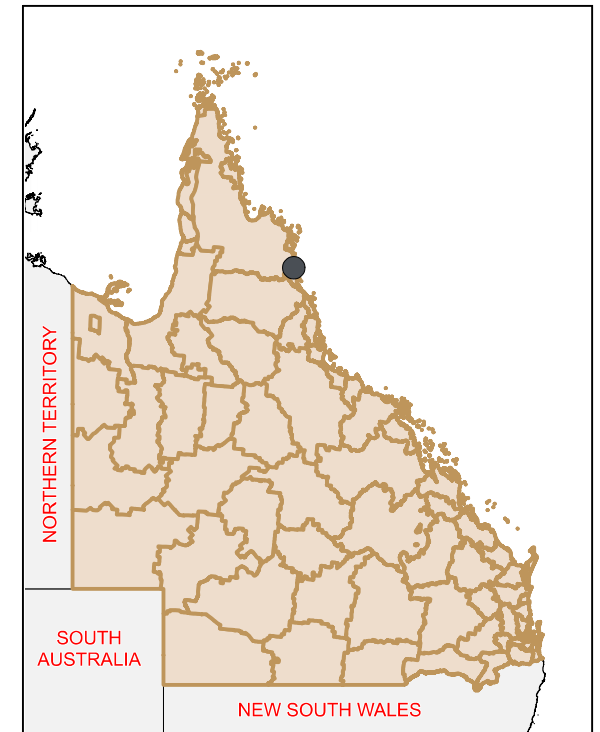
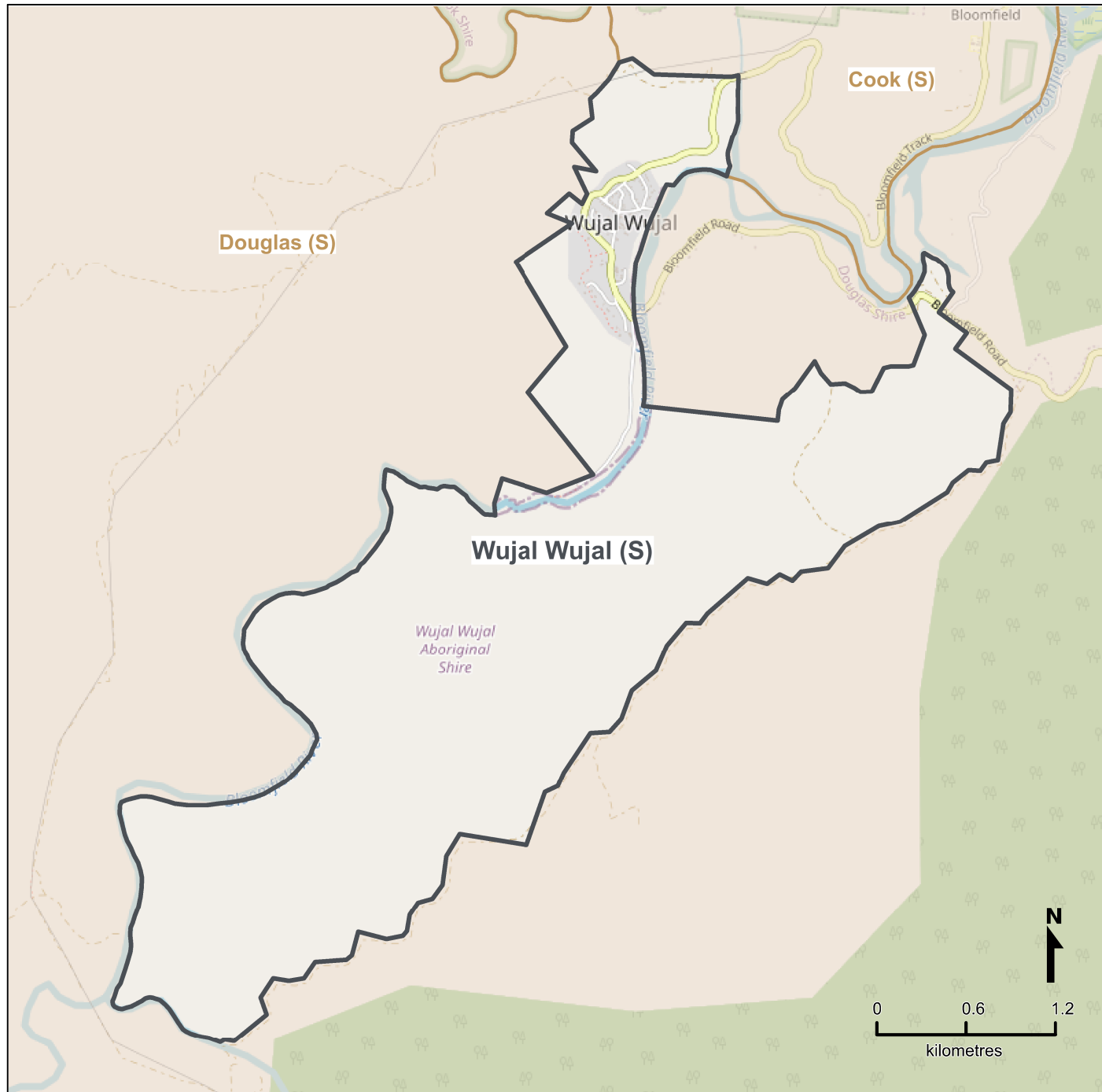


Queensland Local Government Areas (LGA), 2021 - Wujal Wujal (S) (ASGS Code 37570)



Map produced by Queensland Government's Office, Queensland Treasury
<https://www.qgso.qld.gov.au/geographies-maps/maps>

Data sourced from ABS 1270.0.55.003
© OpenStreetMap contributors (<https://openstreetmap.org/>)

<https://creativecommons.org/licenses/by/4.0>

© The State of Queensland (Queensland Treasury) 2021