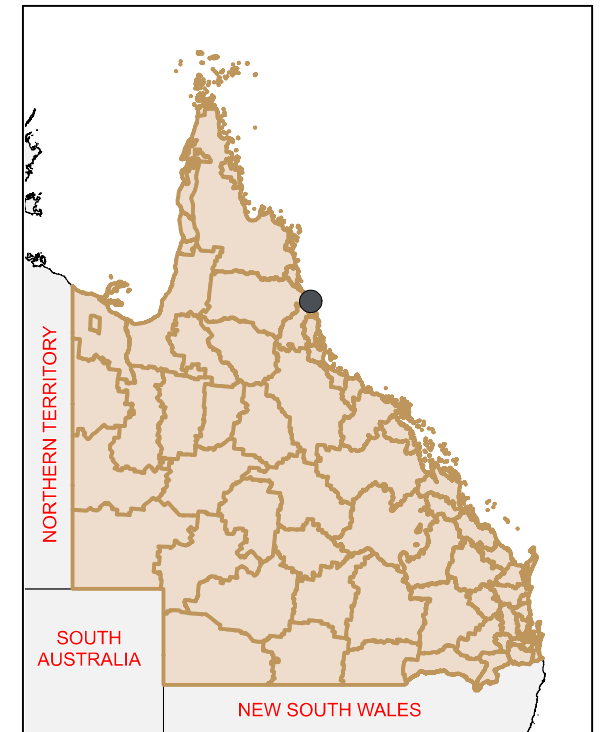
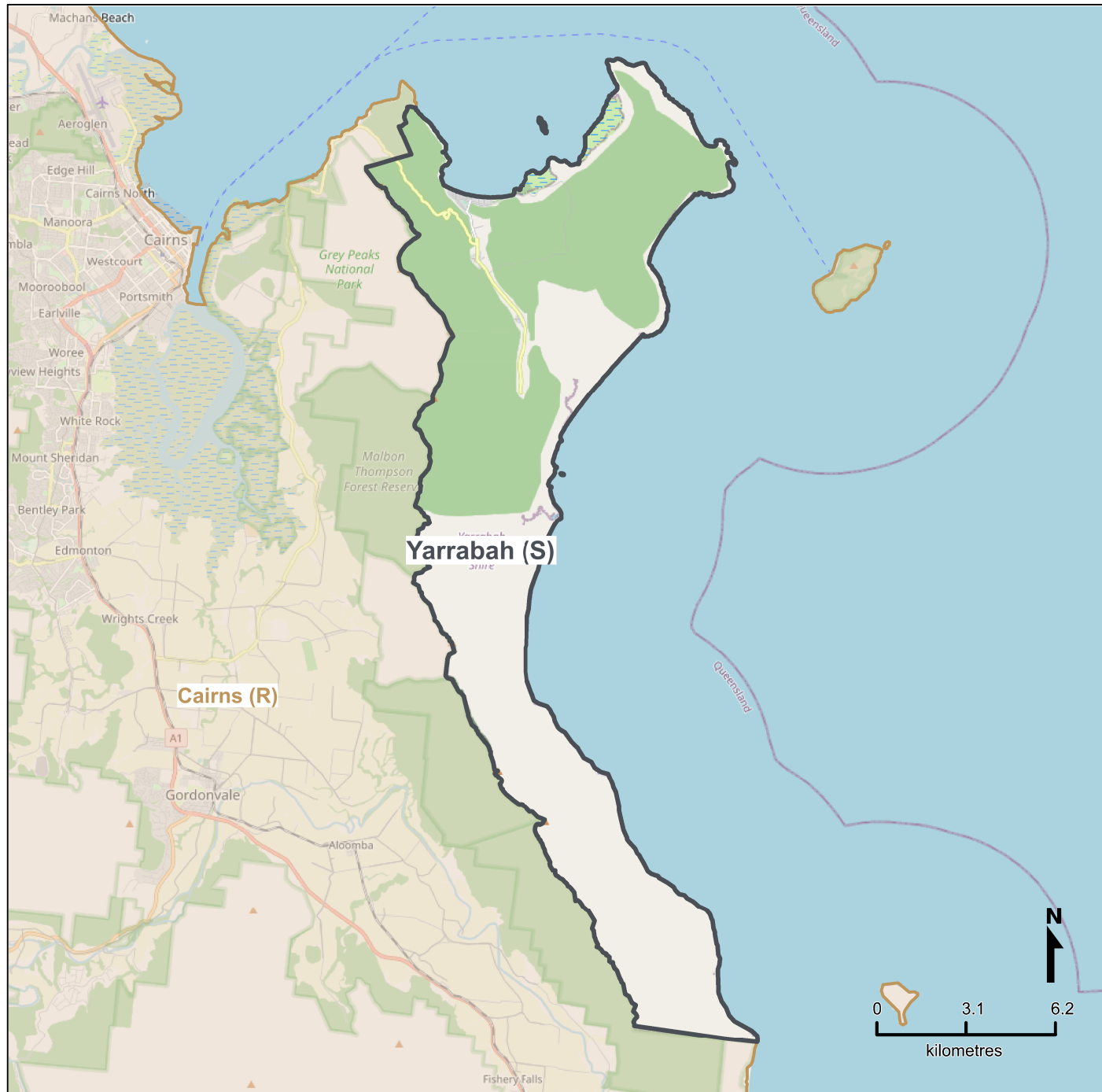








Queensland Local Government Areas (LGA), 2021 - Yarrabah (S) (ASGS Code 37600)



LEGEND

-  Selected LGA
 -  Neighbouring LGAs
- Map features**
-  Main roads
 -  Parks
 -  Railways
 -  Waterways

Map produced by Queensland Government's Office,
Queensland Treasury
<https://www.qgso.qld.gov.au/geographies-maps/maps>

Data sourced from ABS 1270.0.55.003
© OpenStreetMap contributors (<https://openstreetmap.org/>)

 <https://creativecommons.org/licenses/by/4.0>

© The State of Queensland (Queensland Treasury) 2021