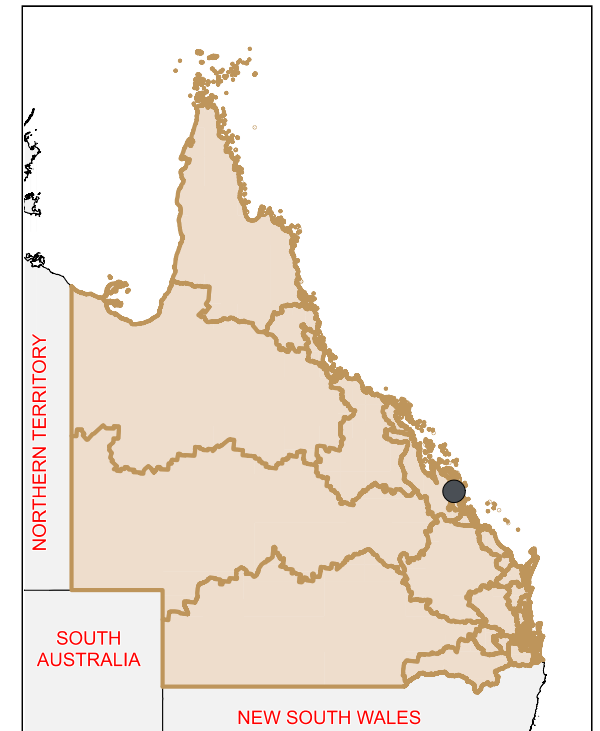
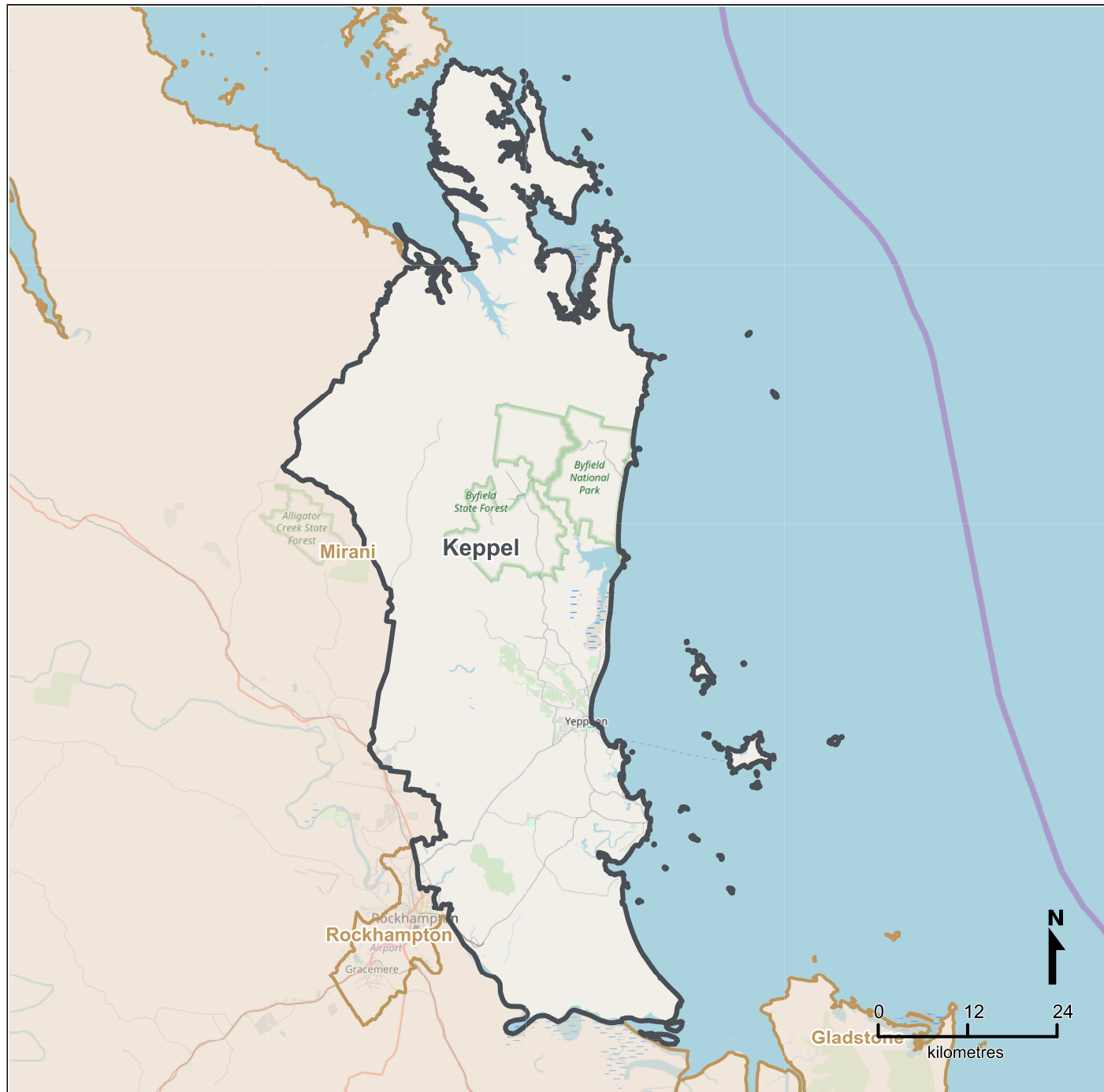








Queensland State Electoral Districts (SED), 2017 - Keppel




LEGEND

-  Selected SED
 -  Neighbouring SEDs
- Map features**
-  Main road
 -  Park
 -  Railway
 -  Waterway

Map produced by Queensland Government Statistician's Office, Queensland Treasury (<http://www.qgso.qld.gov.au/products/maps/>). Maps sourced from Electoral Commission Queensland.

© OpenStreetMap contributors (<http://openstreetmap.org/>)

 <http://creativecommons.org/licenses/by/4.0>

© The State of Queensland (Queensland Treasury) 2018