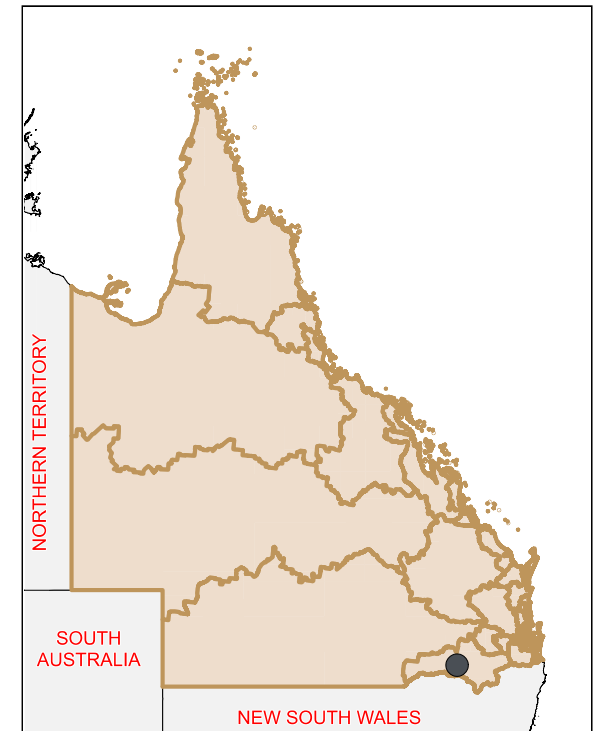
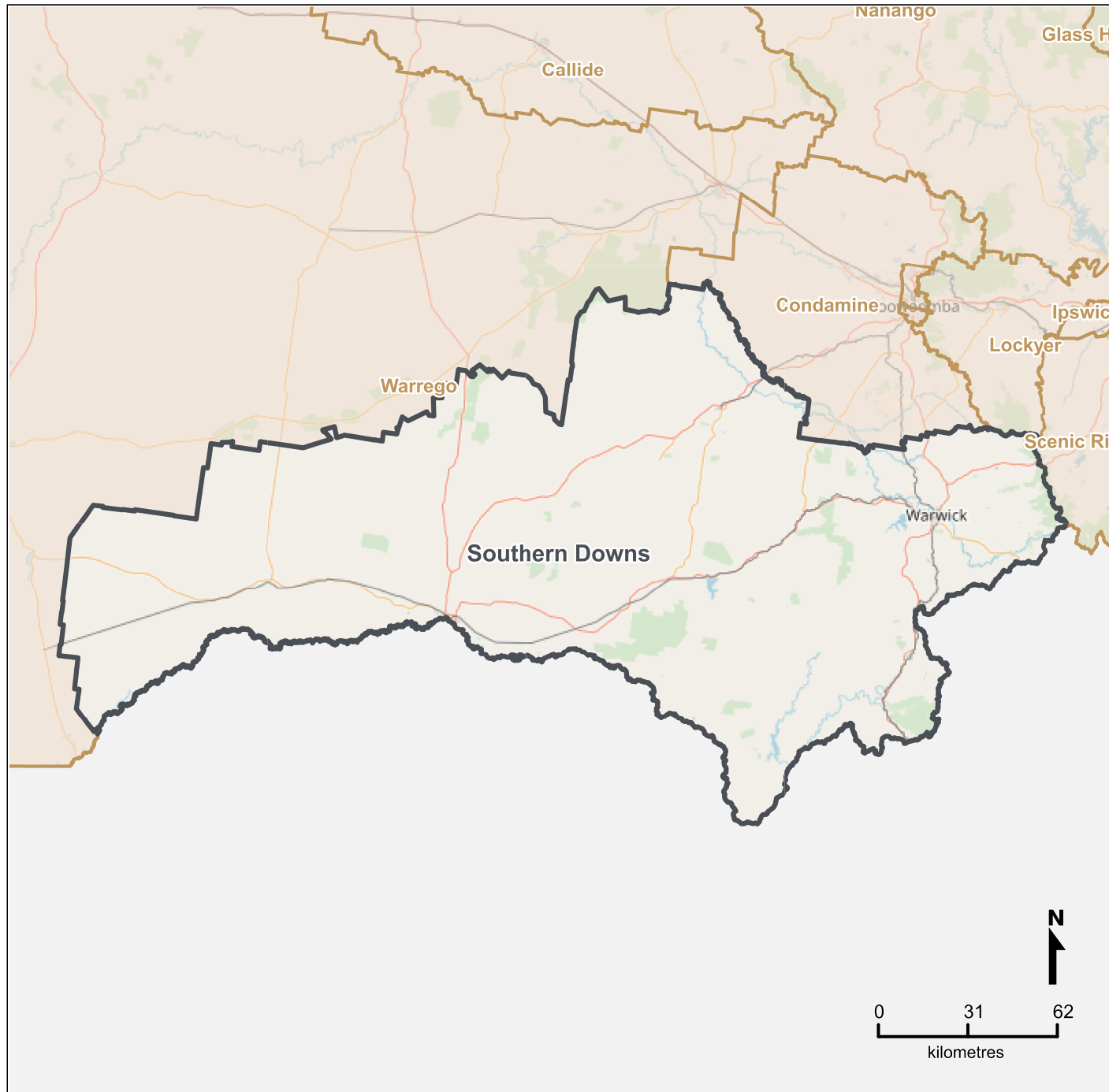








# Queensland State Electoral Districts (SED), 2017 - Southern Downs




## LEGEND

-  Selected SED
  -  Neighbouring SEDs
- Map features**
-  Main road
  -  Park
  -  Railway
  -  Waterway

Map produced by Queensland Government Statistician's Office, Queensland Treasury (<http://www.qgso.qld.gov.au/products/maps/>). Maps sourced from Electoral Commission Queensland.

© OpenStreetMap contributors (<http://openstreetmap.org/>)

 <http://creativecommons.org/licenses/by/4.0>

© The State of Queensland (Queensland Treasury) 2018