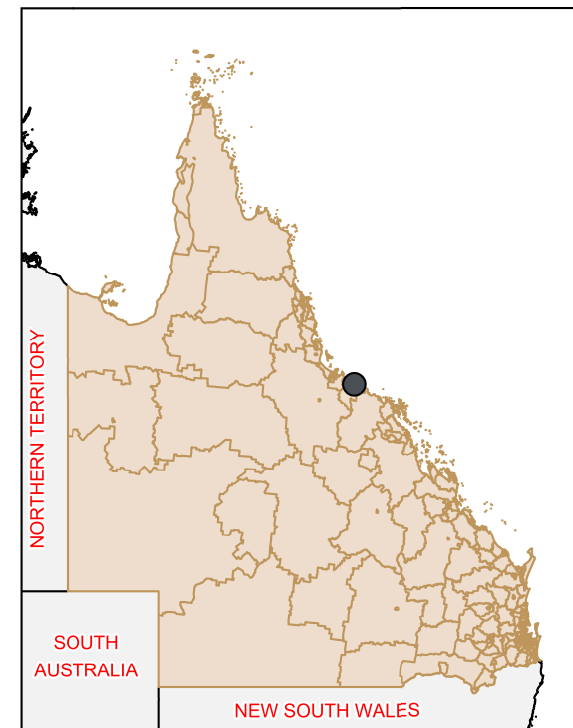
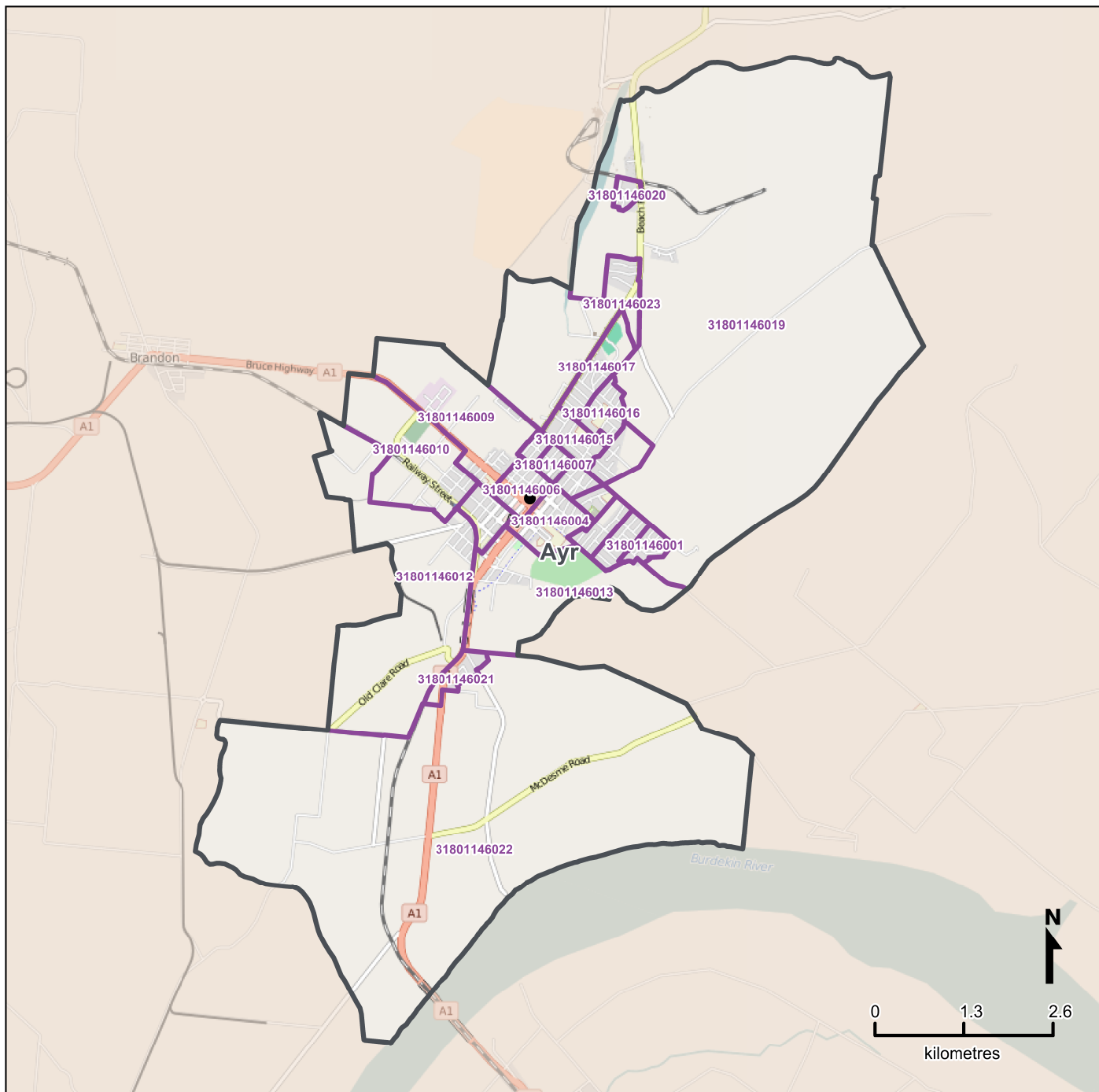










# Queensland Statistical Areas, Level 1 (SA1), 2016 - SA1s within Ayr SA2




**LEGEND**

-  Selected SA2
-  Component SA1s
-  Neighbouring SA2s

**Map features**

-  City/Town
-  Park
-  Main road
-  Waterway
-  Railway

Map produced by Queensland Government Statistician's Office, Queensland Treasury (<http://www.qgso.qld.gov.au/products/maps/>). Data sourced from ABS 1270.0.55.001

© OpenStreetMap contributors (<http://openstreetmap.org/>)  
 <http://creativecommons.org/licenses/by/4.0>  
 © The State of Queensland (Queensland Treasury) 2016