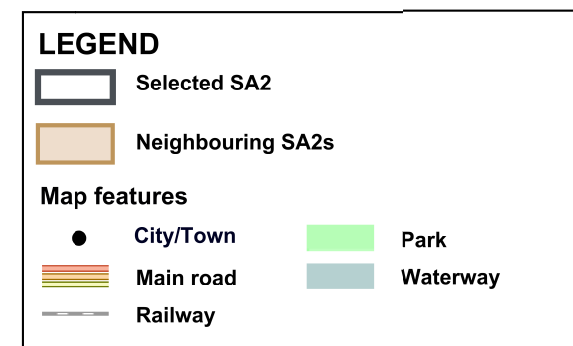
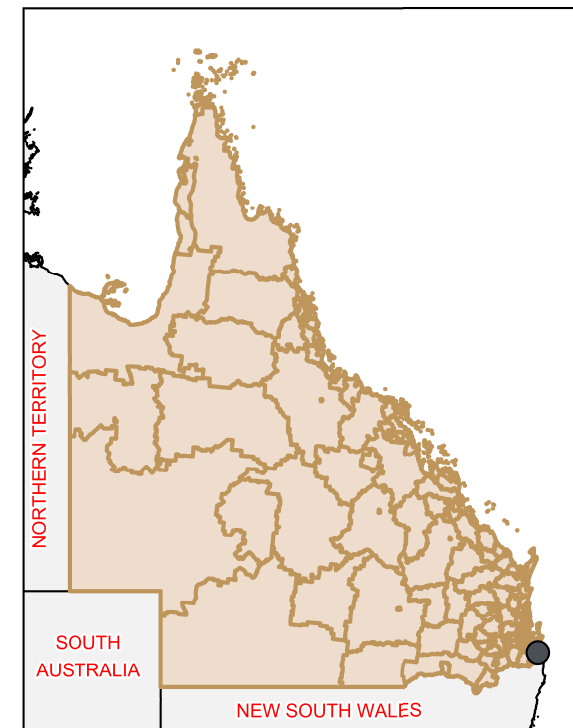



The map displays the Biggera Waters area, bounded by Runaway Bay to the north and east, and Coombabah to the west. Key features include:

- Coombabah:** Located to the west, featuring Coombabah State High School and Harbour Quays.
- Biggera Waters:** The central area, including Harbour Town Gold Coast and various residential streets.
- Runaway Bay:** Located to the north and east, featuring Marine Parade and various residential streets.
- Arundel:** Located to the south, featuring various residential streets.
- Streets:** Numerous streets are labeled, including Oxley Drive, East Quay Drive, Middle Quay, North Quay, Gateway Drive, and Marine Parade.
- Scale:** A scale bar at the bottom right indicates distances of 0, 0.29, and 0.58 kilometres.
- North Arrow:** A north arrow is located at the bottom right of the map.



© OpenStreetMap contributors (<http://openstreetmap.org/>)  
 <http://creativecommons.org/licenses/by/4.0>  
 © The State of Queensland (Queensland Treasury) 2016