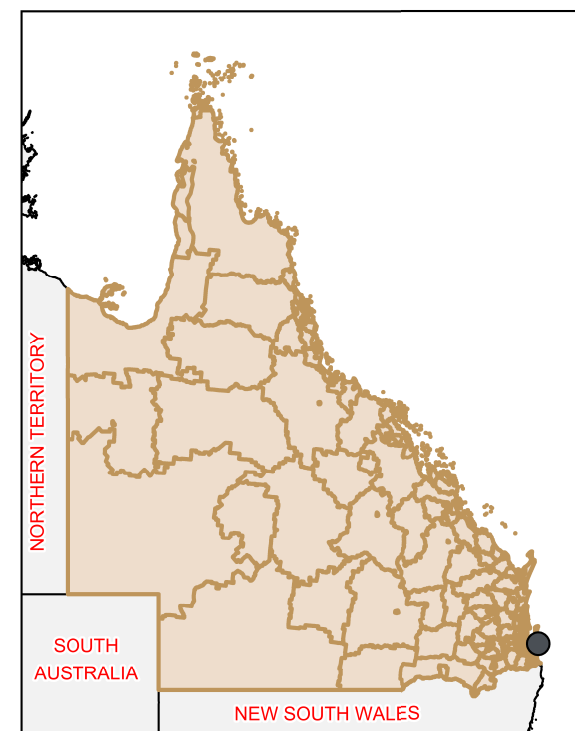
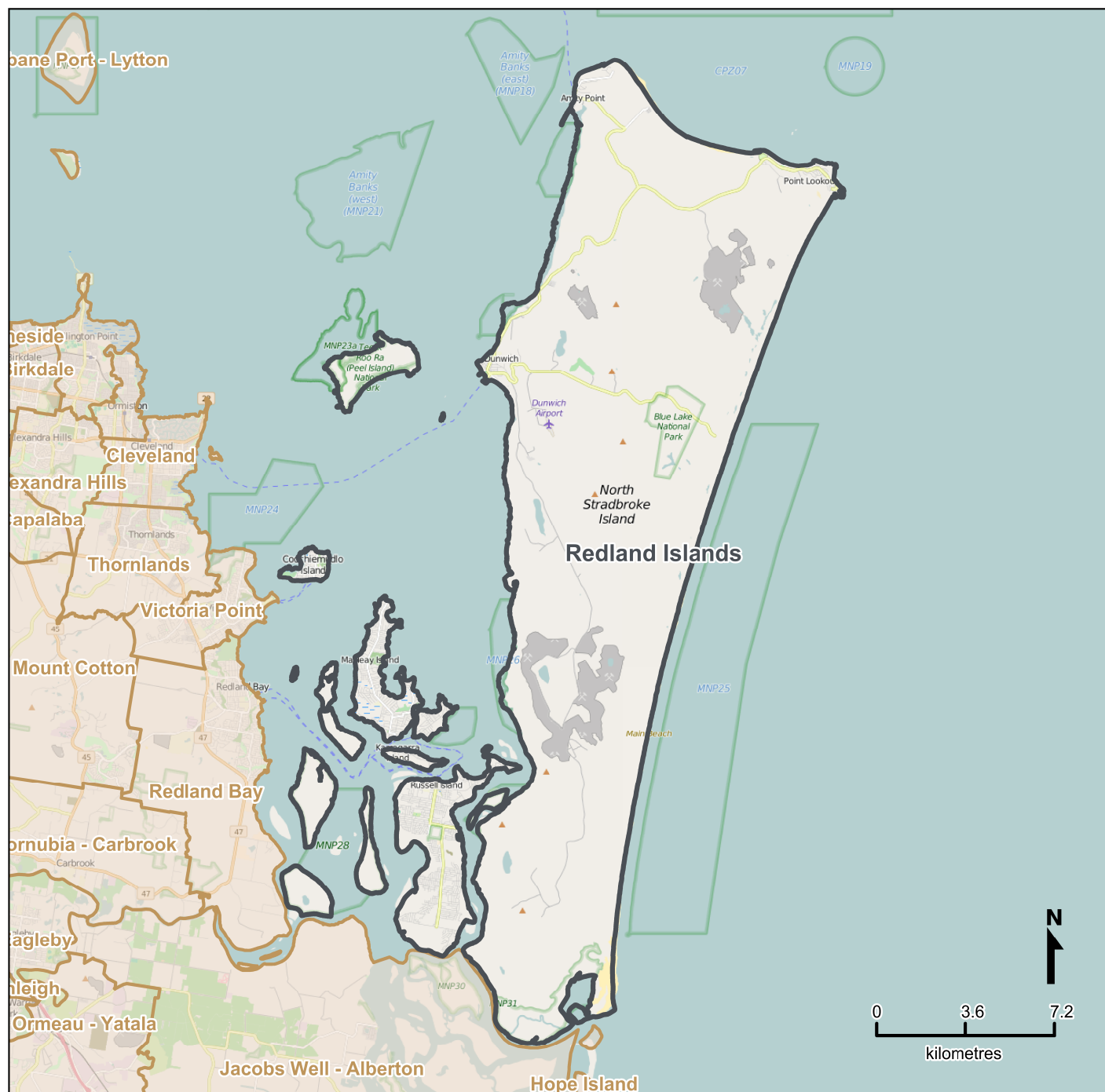


# Queensland Statistical Areas, Level 2 (SA2), 2016 - Redland Islands (ASGS Code 301021527)



## LEGEND


- Selected SA2
- Neighbouring SA2s

## Map features

- City/Town
- Park
- Main road
- Waterway
- Railway

Map produced by Queensland Government Statistician's Office, Queensland Treasury (<http://www.qgso.qld.gov.au/products/maps/>). Data sourced from ABS 1270.0.55.001

© OpenStreetMap contributors (<http://openstreetmap.org/>)

 <http://creativecommons.org/licenses/by/4.0>

© The State of Queensland (Queensland Treasury) 2016