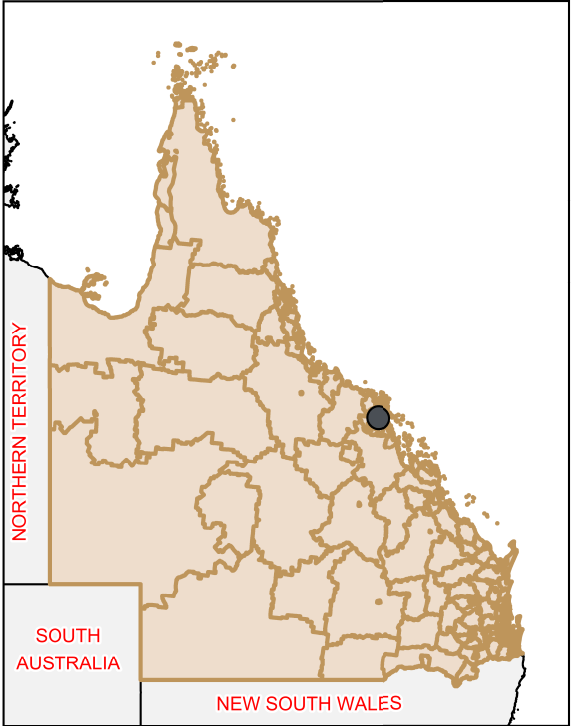
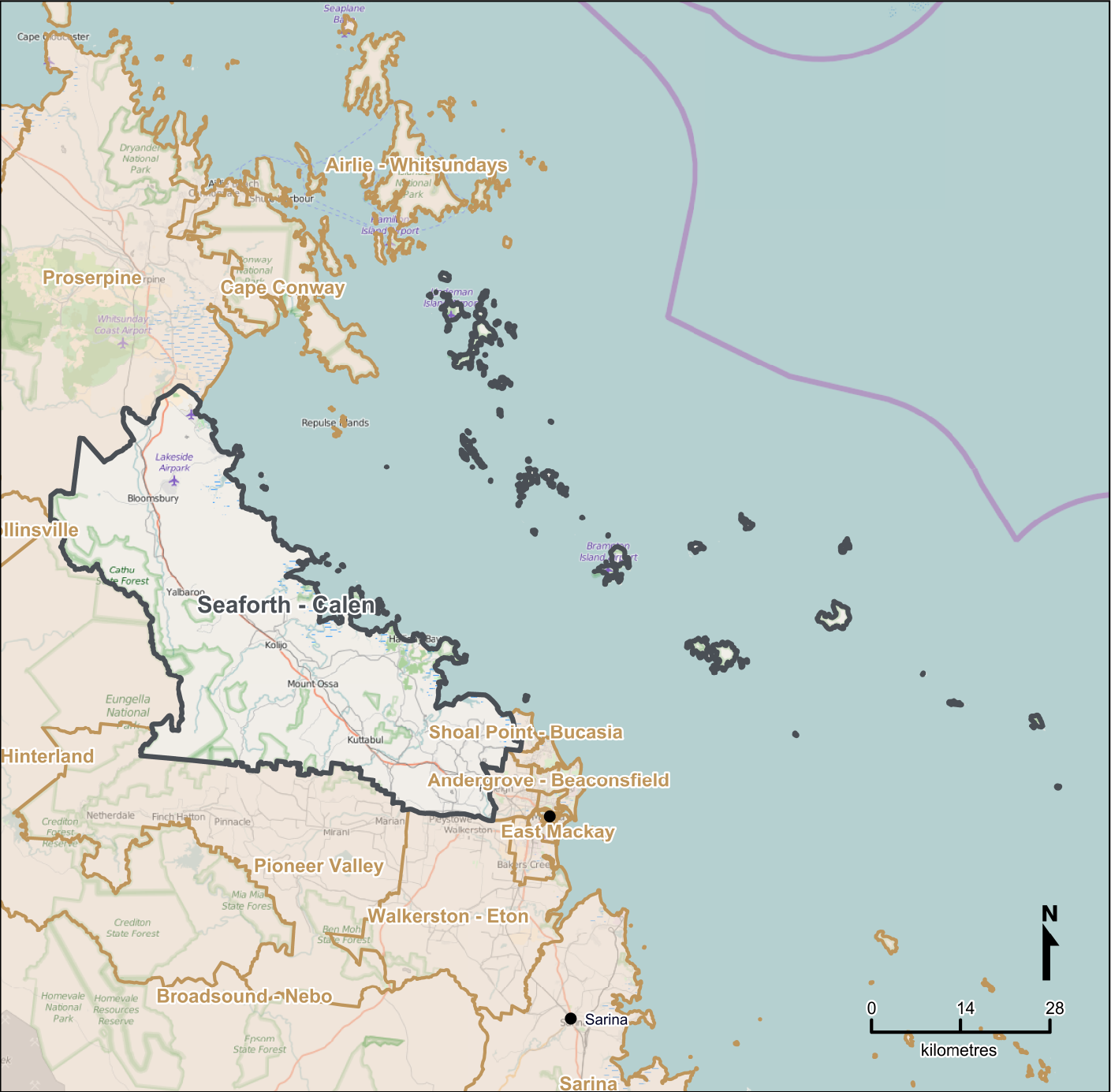




Queensland Statistical Areas, Level 2 (SA2), 2016 - Seaforth - Calen (ASGS Code 312021353)








LEGEND

 Selected SA2

 Neighbouring SA2s

Map features

 City/Town	 Park
 Main road	 Waterway
 Railway	

Map produced by Queensland Government Statistician's Office, Queensland Treasury (<http://www.qgso.qld.gov.au/products/maps/>). Data sourced from ABS 1270.0.55.001

© OpenStreetMap contributors (<http://openstreetmap.org/>)

 <http://creativecommons.org/licenses/by/4.0>

© The State of Queensland (Queensland Treasury) 2016