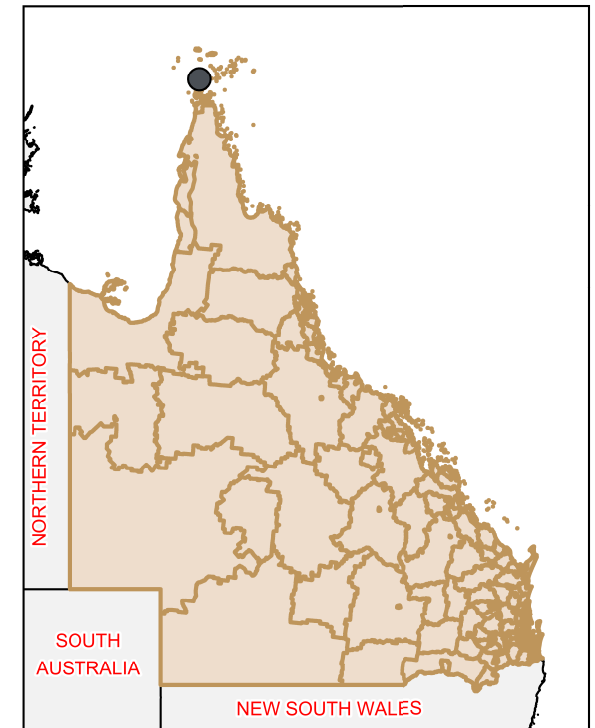
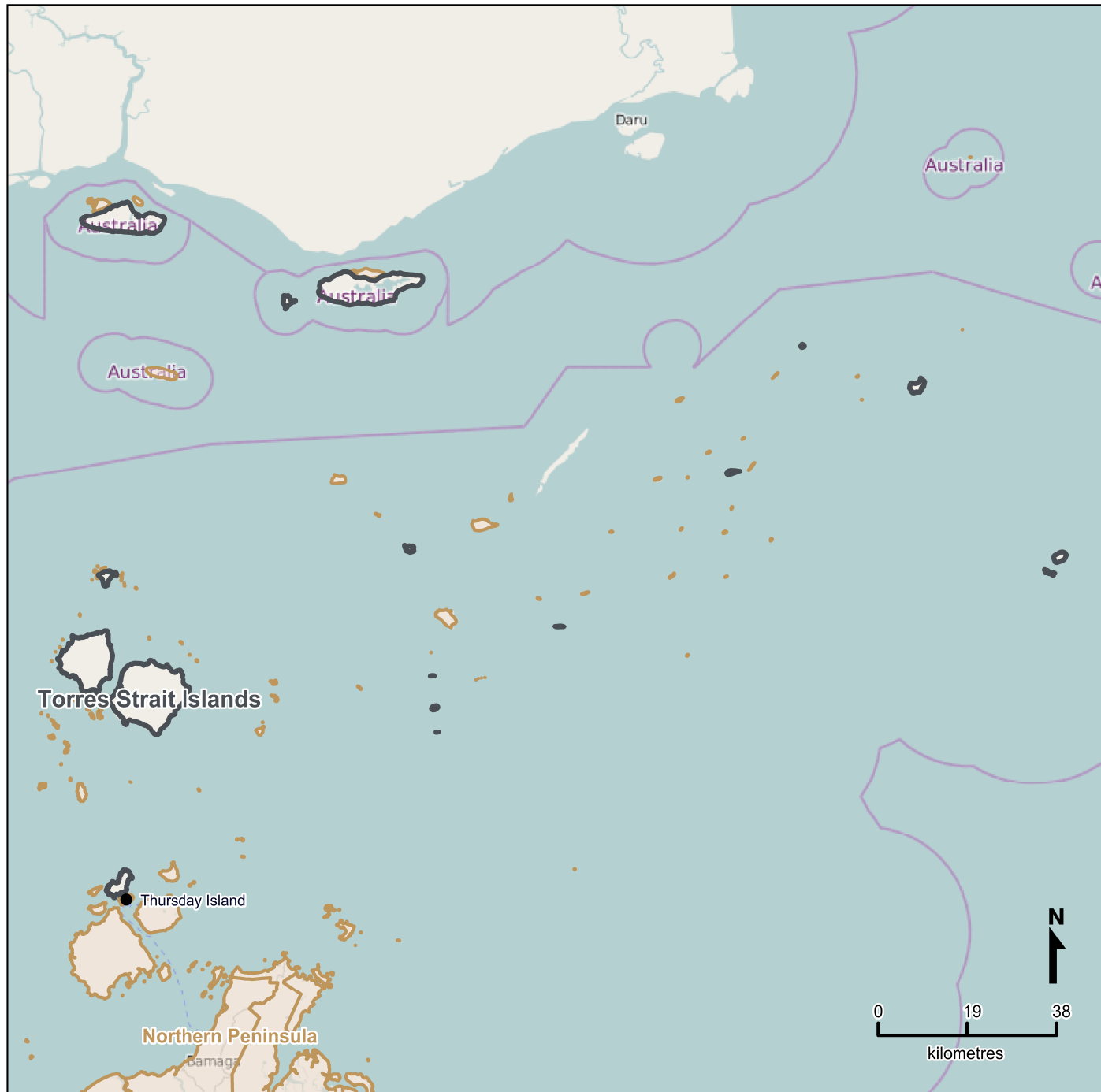









# Queensland Statistical Areas, Level 2 (SA2), 2016 - Torres Strait Islands (ASGS Code 315011402)



## LEGEND

-  Selected SA2
-  Neighbouring SA2s

## Map features

-  City/Town
-  Park
-  Main road
-  Waterway
-  Railway

Map produced by Queensland Government Statistician's Office,  
Queensland Treasury (<http://www.qgso.qld.gov.au/products/maps/>).  
Data sourced from ABS 1270.0.55.001

© OpenStreetMap contributors (<http://openstreetmap.org/>)

 <http://creativecommons.org/licenses/by/4.0>

© The State of Queensland (Queensland Treasury) 2016