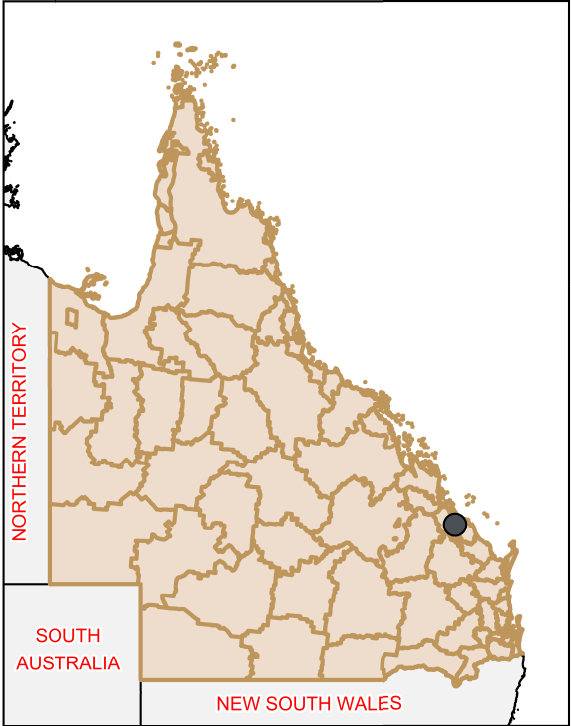
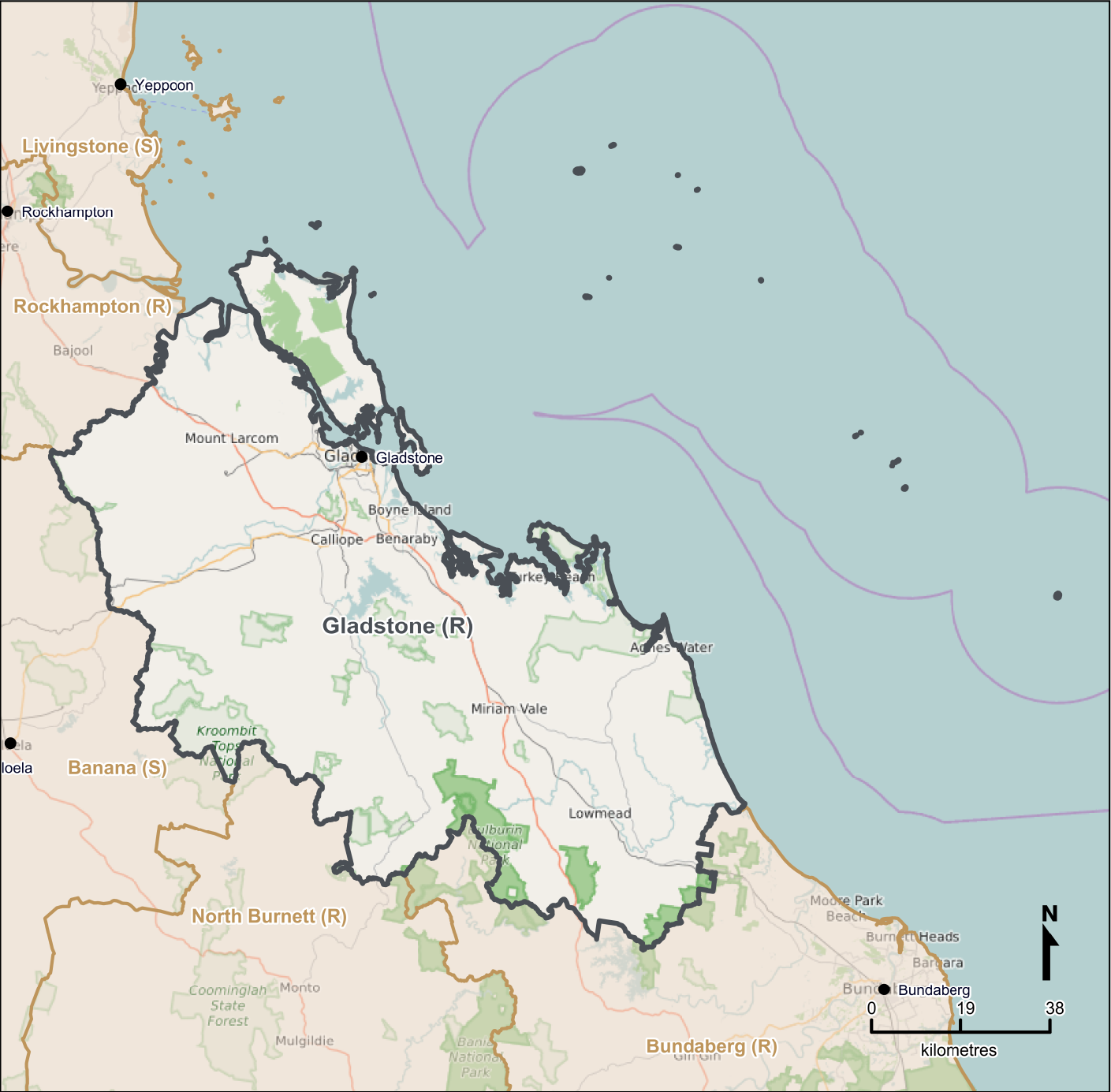




Queensland Local Government Areas (LGA), 2016 - Gladstone (R) (ASGS Code 33360)








**LEGEND**

 Selected LGA

 Neighbouring LGAs

**Map features**

 City/Town	 Park
 Main road	 Waterway
 Railway	

Map produced by Queensland Government Statistician's Office, Queensland Treasury (<http://www.qgso.qld.gov.au/products/maps/>). Data sourced from ABS 1270.0.55.003

© OpenStreetMap contributors (<http://openstreetmap.org/>)

 <http://creativecommons.org/licenses/by/4.0>

© The State of Queensland (Queensland Treasury) 2016