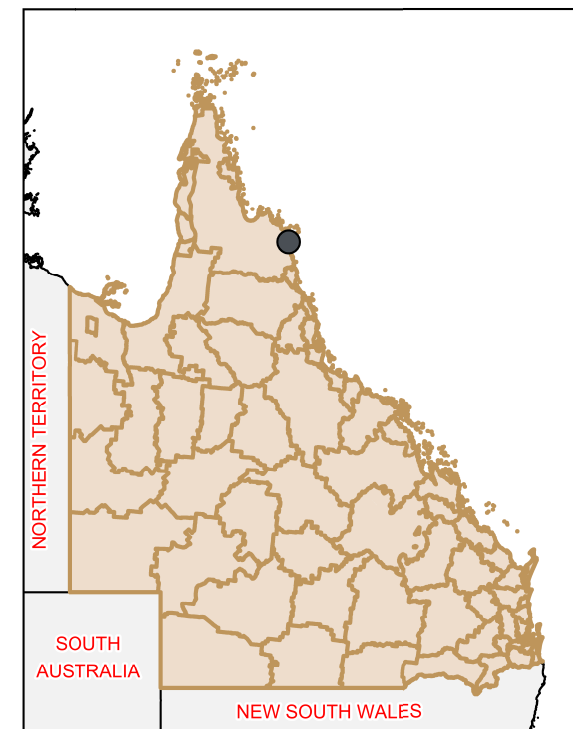
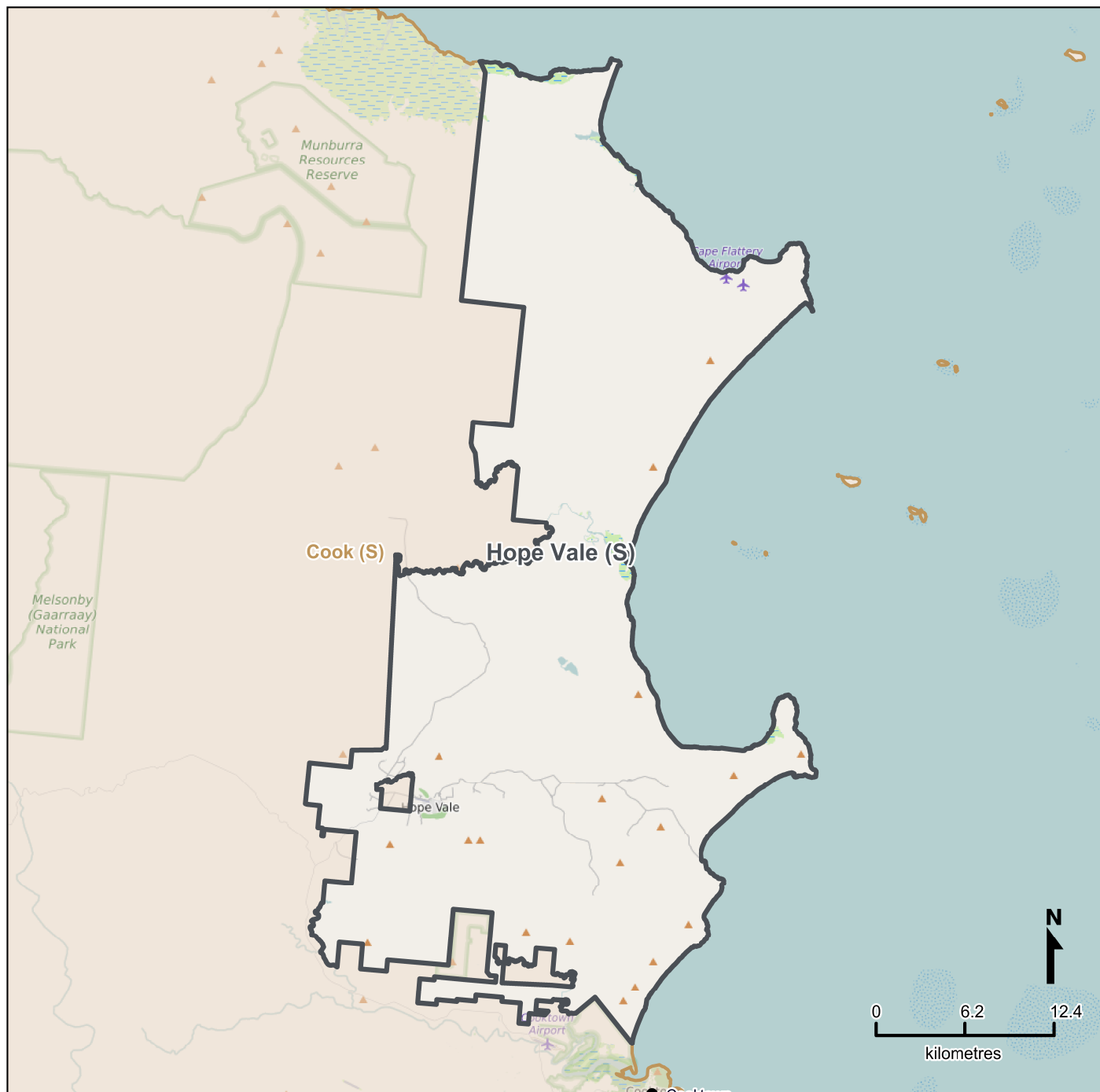


Queensland Local Government Areas (LGA), 2016 - Hope Vale (S) (ASGS Code 33830)



LEGEND


- Selected LGA
- Neighbouring LGAs

Map features

- City/Town
- Main road
- Railway
- Park
- Waterway

Map produced by Queensland Government Statistician's Office, Queensland Treasury (<http://www.qgso.qld.gov.au/products/maps/>). Data sourced from ABS 1270.0.55.003

© OpenStreetMap contributors (<http://openstreetmap.org/>)

 <http://creativecommons.org/licenses/by/4.0>

© The State of Queensland (Queensland Treasury) 2016