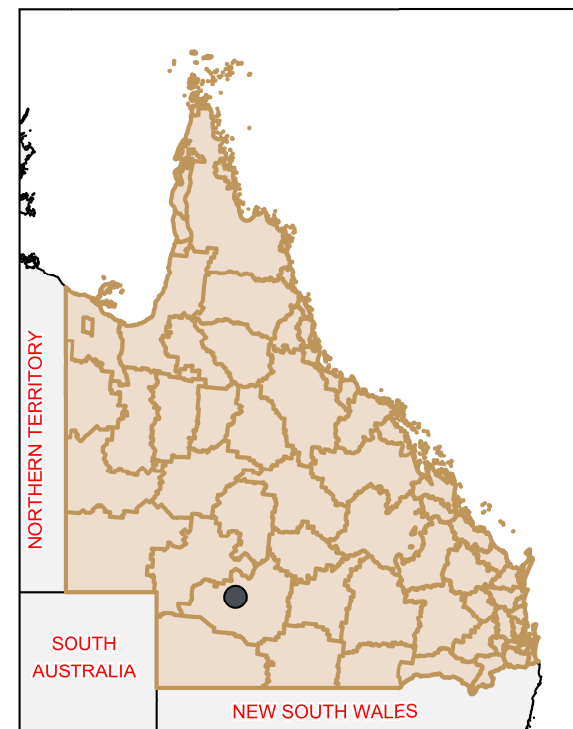
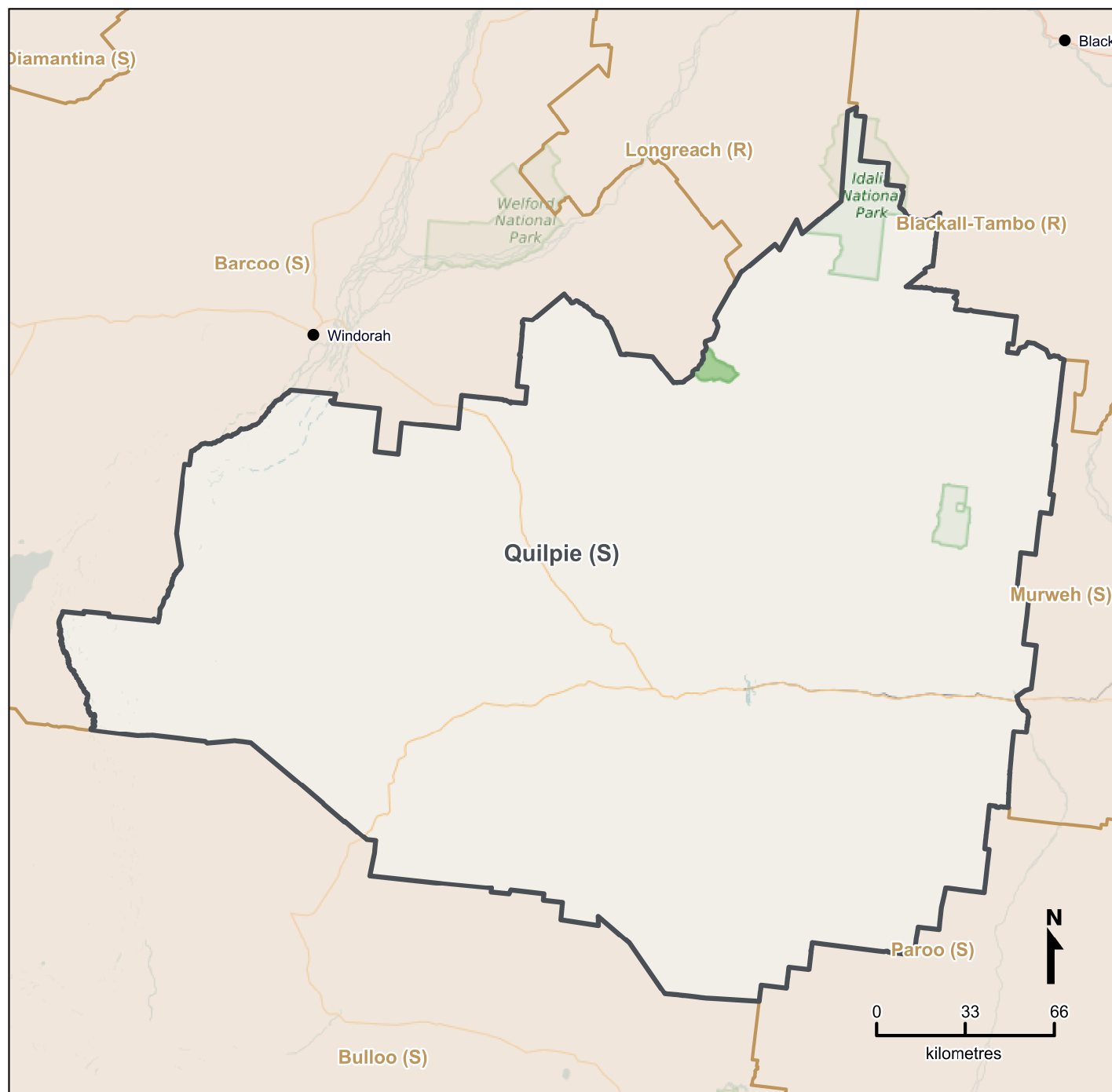


# Queensland Local Government Areas (LGA), 2016 - Quilpie (S) (ASGS Code 36150)



## LEGEND

 Selected LGA

 Neighbouring LGAs

### Map features

 City/Town

 Park


 Main road

 Waterway

 Railway

Map produced by Queensland Government Statistician's Office,  
Queensland Treasury (<http://www.qgso.qld.gov.au/products/maps/>).  
Data sourced from ABS 1270.0.55.003

© OpenStreetMap contributors (<http://openstreetmap.org/>)

 <http://creativecommons.org/licenses/by/4.0>

© The State of Queensland (Queensland Treasury) 2016