

QUEENSLAND TREASURY

Crime report

2024–25

Appendix

Recorded crime statistics by Queensland
Police Service administrative regions

Acknowledgment of Country

Queensland Government Statistician's Office acknowledges Aboriginal and Torres Strait Islander peoples as the traditional owners and custodians of this country and recognises their connection to land, sea and community. We pay our respects to them, their cultures and to their elders, past, present and emerging.

Contact details

Queensland Government Statistician's Office (QGSO), Queensland Treasury
PO Box 15037, City East QLD 4002 Australia
govstat@treasury.qld.gov.au
www.qgso.qld.gov.au

Attribution

Content from the Crime report 2024–25 Appendix should be attributed to:
The State of Queensland (Queensland Treasury) *Crime report 2024–25 Appendix*.

© The State of Queensland (Queensland Treasury) 2026

Licence

This document is licensed under a Creative Commons Attribution (CC BY 4.0) International licence.



To view a copy of this licence, visit <http://creativecommons.org/licenses/by/4.0/>

The Queensland Government supports and encourages the dissemination and exchange of information. However, copyright protects this publication. The State of Queensland has no objection to this material being reproduced, made available online or electronically but only if it is recognised as the owner of the copyright and this material remains unaltered.

Disclaimer

While great care has been taken in collating, processing, analysing, and extracting information, Queensland Government Statistician's Office, Queensland Treasury makes no warranty regarding errors or omissions and assumes no legal liability or responsibility for loss or damage resulting from the use of the information.

Contents – Appendix

1.0	Background	1
1.1	Introduction	1
1.2	Preparation of crime statistics and their interpretation	1
1.3	Frequently used terms	3
2.0	Legislative and operational changes impacting statistics.....	4
2.1	Domestic and family violence	4
2.2	Making Queensland Safer legislation	4
2.3	Queensland Community Safety Act.....	5
2.4	Drug offending	5
2.5	Other	5
2.5.1	State Flying Squad.....	5
2.5.2	Public order offences.....	5
2.5.3	Sex work decriminalised	5
3.0	Recorded and cleared offences by police region and district.....	6
3.1	Offences recorded in 2024–25	8
3.1.1	Offences against the person	8
3.1.2	Offences against property	15
3.1.3	Other offences.....	22
3.2	Offences recorded and cleared in 2024–25	29
3.2.1	Offences against the person	29
3.2.2	Offences against property	36
3.2.3	Other offences.....	43
3.3	Offences cleared in 2024–25, recorded previously.....	50
3.3.1	Offences against the person	50
3.3.2	Offences against property	57
3.3.3	Other offences.....	64
4.0	Regional comparisons	71
4.1	Offences against the person	72
4.2	Offences against property	83
4.3	Other offences.....	89

5.0	Offenders by age and sex	94
5.1	Offences against the person	95
5.2	Offences against property	102
5.3	Other offences.....	109
6.0	Victims of personal offences	116
6.1	Personal offence victims by age and sex.....	117
6.2	Relationship of offender to victim	124
7.0	Explanatory notes and glossary.....	131
	Abbreviations and symbols	131
	Glossary.....	131
	Notes.....	132
	Classification – Offences against the person.....	135
	Classification – Offences against property.....	137
	Classification – Other offences	139

Tables and figures – Appendix

Table A1	Recorded offences against the person, Brisbane Police Region and Districts, 2024–25	8
Table A2	Recorded offences against the person, Far Northern Police Region and Districts, 2024–25	9
Table A3	Recorded offences against the person, Northern Police Region and District, 2024–25.....	10
Table A4	Recorded offences against the person, North Coast Police Region and Districts, 2024–25.....	11
Table A5	Recorded offences against the person, Central Police Region and Districts, 2024–25	12
Table A6	Recorded offences against the person, Southern Police Region and Districts, 2024–25.....	13
Table A7	Recorded offences against the person, South Eastern Police Region and Districts, 2024–25	14
Table A8	Recorded offences against property, Brisbane Police Region and Districts, 2024–25	15
Table A9	Recorded offences against property, Far Northern Police Region and Districts, 2024–25.....	16
Table A10	Recorded offences against property, Northern Police Region and District, 2024–25	17
Table A11	Recorded offences against property, North Coast Police Region and Districts, 2024–25.....	18
Table A12	Recorded offences against property, Central Police Region and Districts, 2024–25	19
Table A13	Recorded offences against property, Southern Police Region and Districts, 2024–25.....	20
Table A14	Recorded offences against property, South Eastern Police Region and Districts, 2024–25	21
Table A15	Recorded other offences, Brisbane Police Region and Districts, 2024–25	22
Table A16	Recorded other offences, Far Northern Police Region and Districts, 2024–25.....	23
Table A17	Recorded other offences, Northern Police Region and District, 2024–25	24
Table A18	Recorded other offences, North Coast Police Region and Districts, 2024–25	25
Table A19	Recorded other offences, Central Police Region and Districts, 2024–25	26

Table A20	Recorded other offences, Southern Police Region and Districts, 2024–25	27
Table A21	Recorded other offences, South Eastern Police Region and Districts, 2024–25	28
Table A22	Offences against the person, Brisbane Police Region and Districts, recorded and cleared in 2024–25	29
Table A23	Offences against the person, Far Northern Police Region and Districts, recorded and cleared in 2024–25	30
Table A24	Offences against the person, Northern Police Region and District, recorded and cleared in 2024–25	31
Table A25	Offences against the person, North Coast Police Region and Districts, recorded and cleared in 2024–25	32
Table A26	Offences against the person, Central Police Region and Districts, recorded and cleared in 2024–25	33
Table A27	Offences against the person, Southern Police Region and Districts, recorded and cleared in 2024–25	34
Table A28	Offences against the person, South Eastern Police Region and Districts, recorded and cleared in 2024–25	35
Table A29	Offences against property, Brisbane Police Region and Districts, recorded and cleared in 2024–25	36
Table A30	Offences against property, Far Northern Police Region and Districts, recorded and cleared in 2024–25	37
Table A31	Offences against property, Northern Police Region and District, recorded and cleared in 2024–25	38
Table A32	Offences against property, North Coast Police Region and Districts, recorded and cleared in 2024–25	39
Table A33	Offences against property, Central Police Region and Districts, recorded and cleared in 2024–25	40
Table A34	Offences against property, Southern Police Region and Districts, recorded and cleared in 2024–25	41
Table A35	Offences against property, South Eastern Police Region and Districts, recorded and cleared in 2024–25	42
Table A36	Other offences, Brisbane Police Region and Districts, recorded and cleared in 2024–25	43
Table A37	Other offences, Far Northern Police Region and Districts, recorded and cleared in 2024–25	44
Table A38	Other offences, Northern Police Region and District, recorded and cleared in 2024–25	45
Table A39	Other offences, North Coast Police Region and Districts, recorded and cleared in 2024–25	46
Table A40	Other offences, Central Police Region and Districts, recorded and cleared in 2024–25	47
Table A41	Other offences, Southern Police Region and Districts, recorded and cleared in 2024–25	48
Table A42	Other offences, South Eastern Police Region and Districts, recorded and cleared in 2024–25	49
Table A43	Offences against the person, Brisbane Police Region and Districts, cleared in 2024–25, recorded previously	50
Table A44	Offences against the person, Far Northern Police Region and Districts, cleared in 2024–25, recorded previously	51
Table A45	Offences against the person, Northern Police Region and District, cleared in 2024–25, recorded previously	52

Table A46	Offences against the person, North Coast Police Region and Districts, cleared in 2024–25, recorded previously	53
Table A47	Offences against the person, Central Police Region and Districts, cleared in 2024–25, recorded previously	54
Table A48	Offences against the person, Southern Police Region and Districts, cleared in 2024–25, recorded previously	55
Table A49	Offences against the person, South Eastern Police Region and Districts, cleared in 2024–25, recorded previously	56
Table A50	Offences against property, Brisbane Police Region and Districts, cleared in 2024–25, recorded previously	57
Table A51	Offences against property, Far Northern Police Region and Districts, cleared in 2024–25, recorded previously	58
Table A52	Offences against property, Northern Police Region and District, cleared in 2024–25, recorded previously	59
Table A53	Offences against property, North Coast Police Region and Districts, cleared in 2024–25, recorded previously	60
Table A54	Offences against property, Central Police Region and Districts, cleared in 2024–25, recorded previously	61
Table A55	Offences against property, Southern Police Region and Districts, cleared in 2024–25, recorded previously	62
Table A56	Offences against property, South Eastern Police Region and Districts, cleared in 2024–25, recorded previously	63
Table A57	Other offences, Brisbane Police Region and Districts, cleared in 2024–25, recorded previously.....	64
Table A58	Other offences, Far Northern Police Region and Districts, cleared in 2024–25, recorded previously	65
Table A59	Other offences, Northern Police Region and District, cleared in 2024–25, recorded previously.....	66
Table A60	Other offences, North Coast Police Region and Districts, cleared in 2024–25, recorded previously	67
Table A61	Other offences, Central Police Region and Districts, cleared in 2024–25, recorded previously	68
Table A62	Other offences, Southern Police Region and Districts, cleared in 2024–25, recorded previously....	69
Table A63	Other offences, South Eastern Police Region and Districts, cleared in 2024–25, recorded previously	70
Table A64	Offenders by age and sex, offences against the person, Brisbane Police Region, 2024–25	95
Table A65	Offenders by age and sex, offences against the person, Far Northern Police Region, 2024–25.....	96
Table A66	Offenders by age and sex, offences against the person, Northern Police Region, 2024–25	97
Table A67	Offenders by age and sex, offences against the person, North Coast Police Region, 2024–25.....	98
Table A68	Offenders by age and sex, offences against the person, Central Police Region, 2024–25	99
Table A69	Offenders by age and sex, offences against the person, Southern Police Region, 2024–25	100
Table A70	Offenders by age and sex, offences against the person, South Eastern Police Region, 2024–25.....	101
Table A71	Offenders by age and sex, offences against property, Brisbane Police Region, 2024–25	102
Table A72	Offenders by age and sex, offences against property, Far Northern Police Region, 2024–25.....	103

Table A73	Offenders by age and sex, offences against property, Northern Police Region, 2024–25	104
Table A74	Offenders by age and sex, offences against property, North Coast Police Region, 2024–25	105
Table A75	Offenders by age and sex, offences against property, Central Police Region, 2024–25.....	106
Table A76	Offenders by age and sex, offences against property, Southern Police Region, 2024–25	107
Table A77	Offenders by age and sex, offences against property, South Eastern Police Region, 2024–25.....	108
Table A78	Offenders by age and sex, other offences, Brisbane Police Region, 2024–25.....	109
Table A79	Offenders by age and sex, other offences, Far Northern Police Region, 2024–25	110
Table A80	Offenders by age and sex, other offences, Northern Police Region, 2024–25	111
Table A81	Offenders by age and sex, other offences, North Coast Police Region, 2024–25	112
Table A82	Offenders by age and sex, other offences, Central Police Region, 2024–25.....	113
Table A83	Offenders by age and sex, other offences, Southern Police Region, 2024–25	114
Table A84	Offenders by age and sex, other offences, South Eastern Police Region, 2024–25.....	115
Table A85	Victims of offences against the person, by age and sex, Brisbane Police Region, 2024–25.....	117
Table A86	Victims of offences against the person, by age and sex, Far Northern Police Region, 2024–25.....	118
Table A87	Victims of offences against the person, by age and sex, Northern Police Region, 2024–25.....	119
Table A88	Victims of offences against the person, by age and sex, North Coast Police Region, 2024–25	120
Table A89	Victims of offences against the person, by age and sex, Central Police Region, 2024–25.....	121
Table A90	Victims of offences against the person, by age and sex, Southern Police Region, 2024–25	122
Table A91	Victims of offences against the person, by age and sex, South Eastern Police Region, 2024–25.....	123
Table A92	Victims of offences against the person by sex and offender's relationship to victim, Brisbane Police Region, 2024–25	124
Table A93	Victims of offences against the person by sex and offender's relationship to victim, Far Northern Police Region, 2024–25.....	125
Table A94	Victims of offences against the person by sex and offender's relationship to victim, Northern Police Region, 2024–25	126
Table A95	Victims of offences against the person by sex and offender's relationship to victim, North Coast Police Region, 2024–25	127
Table A96	Victims of offences against the person by sex and offender's relationship to victim, Central Police Region, 2024–25	128
Table A97	Victims of offences against the person by sex and offender's relationship to victim, Southern Police Region, 2024–25	129
Table A98	Victims of offences against the person by sex and offender's relationship to victim, South Eastern Police Region, 2024–25	130
Figure A1	Queensland Police Service regions, districts and divisions, 2024–25	7
Figure A2	Offences against the person – all offences, offence rates by police region.....	72
Figure A3	Homicide (Murder) – all, offence rates by police region.....	73
Figure A4	Other homicide offences – all, offence rates by police region	73

Figure A5	Assault – all, offence rates by police region	74
Figure A6	Assault – Grievous assault, offence rates by police region	74
Figure A7	Assault – Serious assault, offence rates by police region	75
Figure A8	Assault – Serious assault (no injury), offence rates by police region	75
Figure A9	Assault – Common assault, offence rates by police region	76
Figure A10	Sexual offences – all, offence rates by police region	76
Figure A11	Sexual offences – Rape and attempted rape, offence rates by police region	77
Figure A12	Sexual offences – Other sexual offences, offence rates by police region	77
Figure A13	Robbery – all, offence rates by police region	78
Figure A14	Robbery – Armed robbery, offence rates by police region	78
Figure A15	Robbery – Unarmed robbery, offence rates by police region	79
Figure A16	Other offences against the person – all, offence rates by police region	79
Figure A17	Other offences against the person – Kidnapping, abduction etc., offence rates by police region	80
Figure A18	Other offences against the person – Coercive control, offence rates by police region	80
Figure A19	Other offences against the person – Extortion, offence rates by police region	81
Figure A20	Other offences against the person – Stalking, offence rates by police region	81
Figure A21	Other offences against the person – Life endangering acts, offence rates by police region	82
Figure A22	Offences against property – all offences, offence rates by police region	83
Figure A23	Unlawful entry – all, offence rates by police region	84
Figure A24	Unlawful entry – Unlawful entry with intent – dwelling, offence rates by police region	84
Figure A25	Unlawful entry – Unlawful entry with intent – shop, offence rates by police region	85
Figure A26	Unlawful entry – Unlawful entry with intent – other, offence rates by police region	85
Figure A27	Arson – all, offence rates by police region	86
Figure A28	Other property damage – all, offence rates by police region	86
Figure A29	Unlawful use of motor vehicle – all, offence rates by police region	87
Figure A30	Other theft (excl. unlawful entry) – all, offence rates by police region	87
Figure A31	Fraud – all, offence rates by police region	88
Figure A32	Handling stolen goods – all, offence rates by police region	88
Figure A33	Other offences – all offences, offence rates by police region	89
Figure A34	Drug offences – all, offence rates by police region	90
Figure A35	Liquor offences (excl. drunkenness) – all, offence rates by police region	90
Figure A36	Breach of domestic violence protection order – all, offence rates by police region	91
Figure A37	Trespassing and vagrancy – all, offence rates by police region	91
Figure A38	Weapons Act offences – all, offence rates by police region	92
Figure A39	Good order offences – all, offence rates by police region	92
Figure A40	Traffic and related offences – all, offence rates by police region	93

1.0 Background

1.1 Introduction

The *Crime report, Queensland, 2024–25: Appendix* comprises a series of tables and graphs, and supplements the *Crime report, Queensland 2024–25*. Statistics relating to recorded and cleared offences, offenders and victims of offences against the person are featured and are presented by Queensland Police Service (QPS) administrative regions and districts (depicted in Figure A1). While some changes in the type of information included in this document to that included previously have been made, the underlying counting rules remain the same.

1.2 Preparation of crime statistics and their interpretation

Users are urged to read the *Crime report, Queensland, 2024–25: Appendix* in conjunction with the Explanatory notes, where terms used in this document are defined, and counting methodologies and other supporting information are provided to aid in the interpretation of statistics presented. Further information on the interpretation of crime statistics to that provided below is available on QGSO's website (see [Interpreting crime and justice statistics | Queensland Government Statistician's Office, Queensland Treasury](#)).

Where possible, both counts and rates are presented in this document. Calculation of rates per 100,000 persons allows comparisons of recorded crime to be made across different police regions and across time, since the size of the population is taken into account in the calculation.

It should be noted that the crime statistics relate to offences detected by or reported to the QPS by victims, witnesses or other persons, and that not all offences come to the attention of the police. This means there is a level of crime occurring in the community that is not reflected in this document. Higher levels of underreporting are associated with certain types of offences such as sexual offences and offences committed within domestic and family relationships.

The recorded offences data which form the basis of this document are derived from crime recorded in the Queensland Police Records and Information Management Exchange (QPRIME) administrative system. Only offences with a status of *solved*, *withdrawn*, *lapsed* or *unsolved* are included in statistical counts. Cancelled and unfounded (not substantiated) offences have been excluded. Also excluded are breaches of justice orders, for example bail, suspended sentence, probation, and orders under the *Dangerous Prisoners (Sexual Offenders) Act* (DPSOA). Breaches of domestic violence orders (DVO) are included in offence/offender counts as they are criminal offences.

Breach of domestic violence order

The offence of *Breach of DVO* is categorised under 'Other offences', as this specific offence relates to contravening the conditions of a justice order. As such, no victim data are attached to it. While it is a criminal offence to contravene the conditions of a DVO, not all breach actions constitute a criminal offence and in such cases the offender is charged for the breach only.

However, where a breach of DVO does involve a separate criminal offence(s), both the breach offence and the substantive offence are currently counted among recorded offences; the offender is counted for each offence type for which they are actioned by police, including the breach of DVO; and if the breach related to any personal offence(s), such as assault, sexual offences or other offence against the person, the victim is counted in the statistics under such personal offence(s).

The tables containing person-based variables and demographic information have been subjected to confidentialisation to ensure the anonymity of individuals is protected where numbers are small (fewer than 4) and there is a reasonable likelihood that a person may be identified from the data published.

While the counting rules underpinning the statistics presented in this document reflect the structure of QPRIME administrative data and those previously developed by QPS, presented information may vary from data published elsewhere by QGSO and others. This could be due to differences in the dates administrative data were extracted and frequency of revision, or in counting rules or statistical standards applied. Readers are therefore urged to exercise caution when making comparison between publications.

Readers are advised, when considering the statistics in this document, that comparisons with figures in periods during the COVID-19 pandemic (2019–20 through 2021–22) and in periods before and after significant legislative and policy changes must be made with caution.

While rates presented throughout this document have been rounded to one decimal place, unrounded numbers were used to calculate the percentage rate change between periods. Any rates and change in rates based on small counts (<10) should be interpreted with extreme caution.

1.3 Frequently used terms

(Please see *Glossary* for more)

Offence: Any act or omission by a person(s) for which a penalty could be imposed by the Australian legal system. Presented in the statistics as three categories:

Offences against the person/personal offences include homicide offences, assault, sexual offences, robbery and other offences against the person (which include kidnapping, extortion, stalking, coercive control and other life endangering acts).

Offences against property/property offences include unlawful entry, arson, other property damage, unlawful use of a motor vehicle, other theft, fraud, handling stolen goods.

Other offences include drug offences, breach of DVO, trespassing and vagrancy, Weapons Act offences, good order offences, traffic and related offences, miscellaneous offences (which may also include prostitution offences, liquor & gaming offences, stock-related offences and others).

Offender: A person aged 10 years or older who, through the clearance of an offence by way of police action against them, is alleged to be responsible for committing that offence. An individual is counted as an offender multiple times in a reference year if they were actioned by police for multiple offence types within the same incident or multiple times within the reference year. Unless otherwise specified, offender statistics presented in this document do not represent a count of individual (unique) offenders.

Adult offender: An alleged offender aged 18 years or older at the date police action commenced against them.

Youth offender: An alleged offender aged 10 to 17 years at the date police action commenced against them.

Victim: Victim statistics relate only to recorded victims of personal offences, reported to or detected by police within the reference year, which may or may not be the year the offence occurred. ***Statistics on victims of property offences or where the victim of a personal offence was a company are not included in the counts.***

Recorded offences data show one victim for each recorded offence against the person. An individual is counted multiple times in a reference year if they were recorded as a victim of multiple offences of different types within a single incident or in multiple incidents during the reference year or in the year(s) prior. They would be counted once for each most serious offence per offence type. Unless otherwise specified, victim statistics presented in this document do not represent a count of individual (unique) victims.

2.0 Legislative and operational changes impacting statistics

Recorded crime levels can be influenced by many factors including reporting behaviour, police activity, policy, operations and legislation, as well as broader socio-economical contexts – both current and historical. This section describes some of the more recent legislative and operational changes that may be relevant to the interpretation of statistics included in this document.

2.1 Domestic and family violence

Queensland's criminal justice system has been characterised by many changes relevant to the reporting of, and responding to, domestic and family violence (DFV). For example, from 1 July 2021, the QPS implemented a change to recording practices to align with national reporting standards, requiring police officers to record all criminal offences associated with DFV investigations in QPRIME. Consequently, 2021–22 presents as a **break in the time series** for DFV-related variables that are based on recorded offences data.

The passing of the *Criminal Law (Coercive Control and Affirmative Consent) and Other Legislation Amendment Act 2024* established the offence of 'coercive control', effective from 26 May 2025 in Queensland. It is now a criminal offence for an adult to use abusive behaviours towards their current, or former, intimate partner, family member, or informal (unpaid) carer with the intention to control or coerce them. In this document, coercive control is classified as an offence against the person, specifically under 'other offences against the person'.

This Act also included amendments that:

- require a sentencing court to treat DFV offending committed in contravention of a court order, committed against a child or which exposes a child to domestic violence, as an aggravating factor at sentencing
- add a standard condition to DVOs that the respondent must not procure someone else to engage in behaviour that if engaged in by the respondent would be DFV
- introduce an offence of engaging in DFV or associated DFV to aid a respondent (named in a DVO).

As this legislation took effect towards the end of the 2024–25 reporting period, its effect is unlikely to be apparent in crime statistics at this stage.

2.2 Making Queensland Safer legislation

The *Making Queensland Safer Act 2024* was introduced and took effect from December 2024. Key provisions under the Act include:

- removing restrictions on minimum, mandatory, and maximum sentences for children convicted for a range of 13 serious offences, to be the same as sentencing responses for adults
- removing the youth justice principle that courts should only impose detention if no other non-custodial options would provide sufficient prevention and intervention
- removing the sentencing guideline that non-custodial orders are better than detention in promoting the child's ability to reintegrate into the community
- adding an additional youth justice principle and amending sentencing guidelines to require the court to have primary regard for the impact of the child's offending on any victim.

In effect from May 2025, the *Making Queensland Safer (Adult Crime, Adult Time) Amendment Act 2025* increased the list of prescribed offences for which a child may be exposed to the same minimum, mandatory, and maximum sentences as an adult. The change added an additional 20 offences to the list of 13 identified initially.

2.3 Queensland Community Safety Act

The *Queensland Community Safety Act 2024* was assented to in August 2024. The Act includes the following provisions.

- The types of locations in which handheld scanners can be used to detect weapons were expanded (known as Jack's Law). The use of handheld scanners in prescribed circumstances in shopping centres and retail premises; sporting and entertainment venues; and licensed premises was enabled.
- A new standalone offence was introduced covering publication of material depicting prescribed offences for the purpose of glorifying the conduct or increasing their, or some else's, reputation because of their involvement in the conduct. 'Prescribed offences' include an offence involving: driving or operating a vehicle; violence or a threat of violence; taking, damaging, destroying, removing, using, interfering with or entering property; a weapon.
- The list of prescribed indictable offences for which a youth offender may be subject to electronic monitoring whilst on bail was expanded. The added offences involve violence or threats of violence.
- A number of new standalone offences relating to emergency vehicles were added.

2.4 Drug offending

The *Police Powers and Responsibilities and Other Legislation Amendment Act (No. 2) 2023* expanded the Police Drug Diversion Program to include minor possession of all types of drugs and implemented a tiered response to minor drug possession offences. Police officers can now issue a warning and referral to support services for the first minor drug possession offence, and referral to the Drug Diversion Assessment Program occurs at the second and third offences. At the fourth minor drug possession offence, police issue a notice to appear at court. The expanded program became operational from May 2024.

2.5 Other

2.5.1 State Flying Squad

The QPS State Flying Squad was established in January 2025. It aims to provide a rapid response to crime hotspots by sending additional short-term police resources where required in the state. Its capacity was expanded by integrating police resources from the previously established Taskforce Guardian and Operation Whiskey Legion.

2.5.2 Public order offences

The *Child Protection (Offender Reporting and Offender Prohibition Order) and Other Legislation Amendment Act 2023* repealed the offences of 'begging in a public place' and 'being intoxicated in a public place'. This legislative change came into effect in September 2024.

2.5.3 Sex work decriminalised

The *Criminal Code and Other Legislation (Decriminalising Sex Work) Amendment Act 2024* decriminalised the sex work industry in Queensland and came into effect from August 2024. Further, the Act created new offences for the protection of sex workers and strengthened the protection of sex workers from unfair discrimination.

3.0 Recorded and cleared offences by police region and district

In this chapter, statistics are presented for recorded and cleared offences in 2024–25 for QPS administrative regions and districts. Offences are divided into the three main categories person, property, and other offences and their respective sub-categories.

Recorded offences are those which have been reported to or detected by police within the reference period and recorded in QPRIME and may include historical offences and those where no offender, or victim in some cases, has yet been identified. Offences are presented as both counts and rates, as well as a percentage change indicator.

Presented rates are calculated as the number of recorded offences per 100,000 persons, based on the relevant estimated resident population (ERP). The ERP data used to calculate location-based rates in this document align with police boundaries. These data differ to the ERP data used to calculate the location-based rates shown in the *Crime report, Queensland 2024–24* which reflect ABS boundaries. This may contribute to possible differences in the Queensland total rates shown in each document.

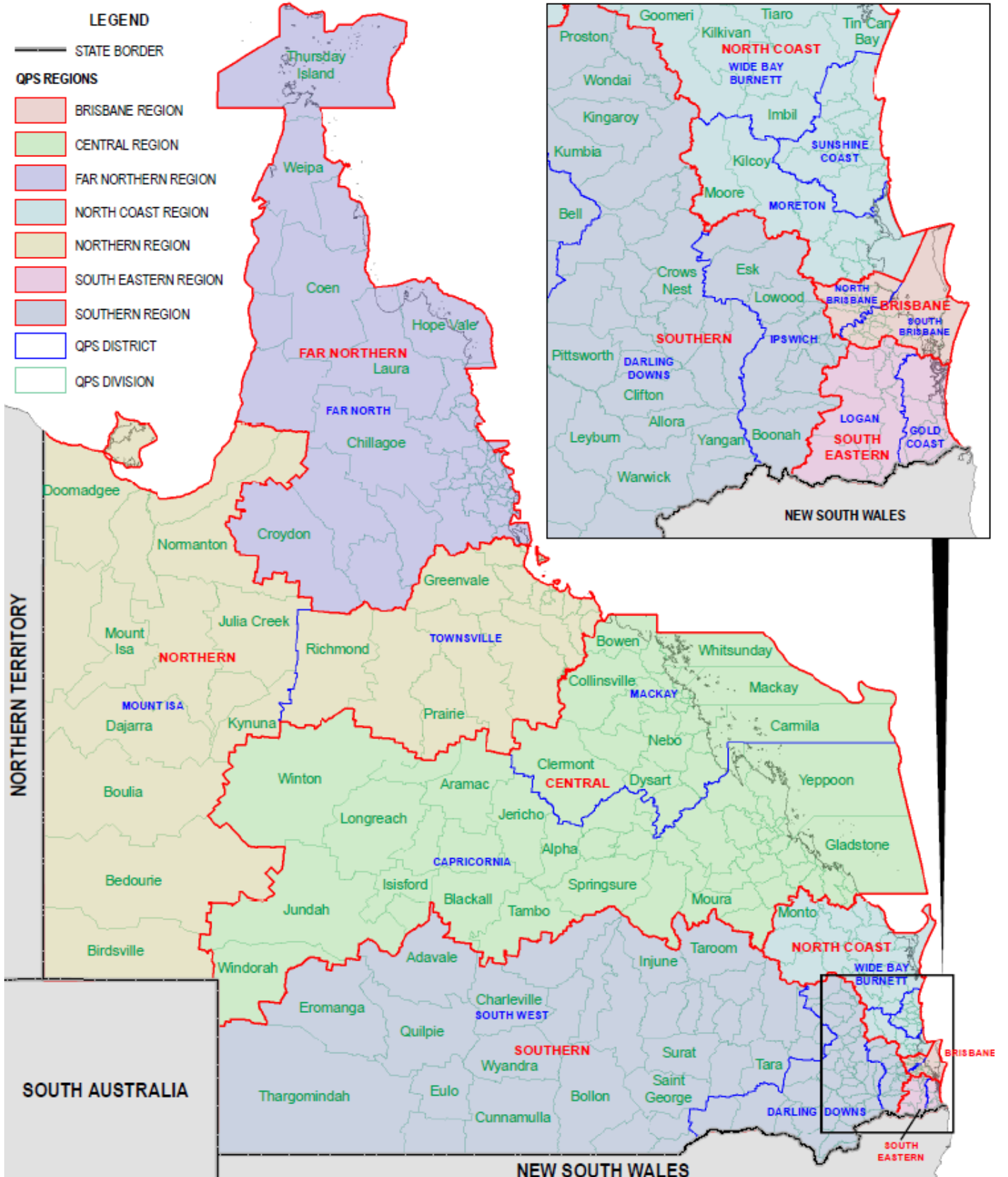
Cleared offences are presented as a count of offences *recorded and cleared in period* (i.e., within the same financial year) and *cleared in period, recorded previously* (see *Glossary* for definition of cleared offence).

The tables in this section include some offences where the police district in which the offence occurred cannot be identified. This may occur for one of two reasons:

- 1) The offence was detected as part of a covert operation, and the location of the offence has not been recorded, to maintain security.
- 2) The accuracy of the address had not been verified at the time the data were extracted for inclusion in this publication.

In such cases, the offences have been included in the available geographical level only. Therefore, police region statistics may not always sum to Queensland totals.

Figure A1 Queensland Police Service regions, districts and divisions, 2024-25



Source: Queensland Police Service

3.1 Offences recorded in 2024–25

In this section, counts and rates of recorded offences are presented for the seven QPS administrative regions (Brisbane, Central, Far Northern, North Coast, Northern, South Eastern and Southern) and the police districts within each of them, for the 2024–25 financial year.

3.1.1 Offences against the person

Table A1 Recorded offences against the person, Brisbane Police Region and Districts, 2024–25

Police Region / District	Brisbane Region		North Brisbane District		South Brisbane District	
	count	rate	count	rate	count	rate
Homicide (Murder)	9	0.6	6	0.9	3	0.3
Other homicide	15	0.9	6	0.9	9	1.0
Attempted murder	10	0.6	4	0.6	6	0.7
Conspiracy to murder	0	0.0	0	0.0	0	0.0
Manslaughter (excl. by driving and striking)	0	0.0	0	0.0	0	0.0
Manslaughter – unlawful striking causing death	0	0.0	0	0.0	0	0.0
Driving causing death	5	0.3	2	0.3	3	0.3
Assault	11,123	688.6	4,966	712.4	6,157	670.5
Grievous assault	192	11.9	87	12.5	105	11.4
Serious assault	5,175	320.4	2,324	333.4	2,851	310.5
Serious assault (no injury)	1,294	80.1	521	74.7	773	84.2
Common assault	4,462	276.2	2,034	291.8	2,428	264.4
Sexual offences	2,309	142.9	1,069	153.4	1,240	135.0
Rape and attempted rape	1,019	63.1	511	73.3	508	55.3
Other sexual offences	1,290	79.9	558	80.1	732	79.7
Robbery	872	54.0	375	53.8	497	54.1
Armed robbery	384	23.8	148	21.2	236	25.7
Unarmed robbery	488	30.2	227	32.6	261	28.4
Other offences against the person	1,805	111.7	841	120.7	964	105.0
Kidnapping, abduction etc.	159	9.8	67	9.6	92	10.0
Coercive control ^(a)	2	0.1	1	0.1	1	0.1
Extortion	29	1.8	9	1.3	20	2.2
Stalking	481	29.8	211	30.3	270	29.4
Life endangering acts ^(b)	1,134	70.2	553	79.3	581	63.3
Total	16,133	998.8	7,263	1,042.0	8,870	966.0

(a) 'Coercive control' was declared a criminal offence in legislation which came into effect in May 2025.

(b) Includes 'ill treatment of child'; 'bomb threat'; 'threats/harassment–cyber'; 'driving causing grievous bodily harm'; 'endanger lives on transport'; and 'other life endangering acts'.

Table A2 Recorded offences against the person, Far Northern Police Region and Districts, 2024–25

Police Region / District	Far Northern Region		Far North District	
	count	rate	count	rate
Homicide (Murder)	1	0.3	1	0.3
Other homicide	2	0.7	2	0.7
Attempted murder	2	0.7	2	0.7
Conspiracy to murder	0	0.0	0	0.0
Manslaughter (excl. by driving and striking)	0	0.0	0	0.0
Manslaughter – unlawful striking causing death	0	0.0	0	0.0
Driving causing death	0	0.0	0	0.0
Assault	8,143	2,657.8	8,143	2,657.8
Grievous assault	155	50.6	155	50.6
Serious assault	3,511	1,146.0	3,511	1,146.0
Serious assault (no injury)	1,142	372.7	1,142	372.7
Common assault	3,335	1,088.5	3,335	1,088.5
Sexual offences	784	255.9	784	255.9
Rape and attempted rape	285	93.0	285	93.0
Other sexual offences	499	162.9	499	162.9
Robbery	266	86.8	266	86.8
Armed robbery	143	46.7	143	46.7
Unarmed robbery	123	40.1	123	40.1
Other offences against the person	799	260.8	799	260.8
Kidnapping, abduction etc.	81	26.4	81	26.4
Coercive control ^(a)	8	2.6	8	2.6
Extortion	10	3.3	10	3.3
Stalking	195	63.6	195	63.6
Life endangering acts ^(b)	505	164.8	505	164.8
Total	9,995	3,262.3	9,995	3,262.3

(a) 'Coercive control' was declared a criminal offence in legislation which came into effect in May 2025.

(b) Includes 'ill treatment of child'; 'bomb threat'; 'threats/harassment-cyber'; 'driving causing grievous bodily harm'; 'endanger lives on transport'; and 'other life endangering acts'.

Table A3 Recorded offences against the person, Northern Police Region and District, 2024-25

Police Region / District	Northern Region		Mount Isa District		Townsville District	
	count	rate	count	rate	count	rate
Homicide (Murder)	5	1.8	0	0.0	5	2.0
Other homicide	9	3.2	2	6.7	7	2.8
Attempted murder	7	2.5	2	6.7	5	2.0
Conspiracy to murder	0	0.0	0	0.0	0	0.0
Manslaughter (excl. by driving and striking)	0	0.0	0	0.0	0	0.0
Manslaughter – unlawful striking causing death	0	0.0	0	0.0	0	0.0
Driving causing death	2	0.7	0	0.0	2	0.8
Assault	9,940	3,536.3	2,969	10,018.2	6,971	2,772.4
Grievous assault	176	62.6	82	276.7	94	37.4
Serious assault	4,018	1,429.5	1,243	4,194.2	2,775	1,103.6
Serious assault (no injury)	1,464	520.8	413	1,393.6	1,051	418.0
Common assault	4,282	1,523.4	1,231	4,153.7	3,051	1,213.4
Sexual offences	1,190	423.4	237	799.7	953	379.0
Rape and attempted rape	458	162.9	77	259.8	381	151.5
Other sexual offences	732	260.4	160	539.9	572	227.5
Robbery	224	79.7	30	101.2	194	77.2
Armed robbery	128	45.5	13	43.9	115	45.7
Unarmed robbery	96	34.2	17	57.4	79	31.4
Other offences against the person	999	355.4	314	1,059.5	685	272.4
Kidnapping, abduction etc.	106	37.7	44	148.5	62	24.7
Coercive control ^(a)	6	2.1	4	13.5	2	0.8
Extortion	8	2.8	1	3.4	7	2.8
Stalking	181	64.4	40	135.0	141	56.1
Life endangering acts ^(b)	698	248.3	225	759.2	473	188.1
Total	12,367	4,399.8	3,552	11,985.4	8,815	3,505.7

(a) 'Coercive control' was declared a criminal offence in legislation which came into effect in May 2025.

(b) Includes 'ill treatment of child'; 'bomb threat'; 'threats/harassment-cyber'; 'driving causing grievous bodily harm'; 'endanger lives on transport'; and 'other life endangering acts'.

Table A4 Recorded offences against the person, North Coast Police Region and Districts, 2024–25

Police Region / District	North Coast Region		Moreton District		Sunshine Coast District		Wide Bay Burnett District	
	count	rate	count	rate	count	rate	count	rate
Homicide (Murder)	7	0.6	2	0.4	0	0.0	5	1.7
Other homicide	15	1.2	4	0.9	3	0.7	8	2.7
Attempted murder	5	0.4	2	0.4	0	0.0	3	1.0
Conspiracy to murder	0	0.0	0	0.0	0	0.0	0	0.0
Manslaughter (excl. by driving and striking)	0	0.0	0	0.0	0	0.0	0	0.0
Manslaughter – unlawful striking causing death	0	0.0	0	0.0	0	0.0	0	0.0
Driving causing death	10	0.8	2	0.4	3	0.7	5	1.7
Assault	8,532	706.7	3,896	831.6	2,222	503.9	2,414	810.4
Grievous assault	183	15.2	75	16.0	45	10.2	63	21.2
Serious assault	4,126	341.8	1,755	374.6	1,190	269.9	1,181	396.5
Serious assault (no injury)	916	75.9	406	86.7	221	50.1	289	97.0
Common assault	3,307	273.9	1,660	354.3	766	173.7	881	295.8
Sexual offences	2,032	168.3	873	186.4	562	127.5	597	200.4
Rape and attempted rape	871	72.1	416	88.8	240	54.4	215	72.2
Other sexual offences	1,161	96.2	457	97.6	322	73.0	382	128.2
Robbery	381	31.6	190	40.6	105	23.8	86	28.9
Armed robbery	186	15.4	99	21.1	48	10.9	39	13.1
Unarmed robbery	195	16.2	91	19.4	57	12.9	47	15.8
Other offences against the person	1,591	131.8	661	141.1	472	107.0	458	153.8
Kidnapping, abduction etc.	99	8.2	42	9.0	28	6.4	29	9.7
Coercive control ^(a)	10	0.8	4	0.9	2	0.5	4	1.3
Extortion	28	2.3	13	2.8	7	1.6	8	2.7
Stalking	463	38.4	201	42.9	132	29.9	130	43.6
Life endangering acts ^(b)	991	82.1	401	85.6	303	68.7	287	96.4
Total	12,558	1,040.2	5,626	1,200.9	3,364	762.9	3,568	1,197.8

(a) 'Coercive control' was declared a criminal offence in legislation which came into effect in May 2025.

(b) Includes 'ill treatment of child'; 'bomb threat'; 'threats/harassment-cyber'; 'driving causing grievous bodily harm'; 'endanger lives on transport'; and 'other life endangering acts'.

Table A5 Recorded offences against the person, Central Police Region and Districts, 2024–25

Police Region / District	Central Region		Capricornia District		Mackay Whitsunday District	
	count	rate	count	rate	count	rate
Homicide (Murder)	2	0.4	1	0.4	1	0.5
Other homicide	9	2.0	4	1.6	5	2.6
Attempted murder	3	0.7	1	0.4	2	1.0
Conspiracy to murder	0	0.0	0	0.0	0	0.0
Manslaughter (excl. by driving and striking)	0	0.0	0	0.0	0	0.0
Manslaughter – unlawful striking causing death	0	0.0	0	0.0	0	0.0
Driving causing death	6	1.3	3	1.2	3	1.5
Assault	6,840	1,527.0	4,201	1,659.6	2,639	1,354.7
Grievous assault	110	24.6	72	28.4	38	19.5
Serious assault	3,059	682.9	1,884	744.3	1,175	603.2
Serious assault (no injury)	759	169.4	493	194.8	266	136.5
Common assault	2,912	650.1	1,752	692.1	1,160	595.5
Sexual offences	1,095	244.5	614	242.6	481	246.9
Rape and attempted rape	486	108.5	298	117.7	188	96.5
Other sexual offences	609	136.0	316	124.8	293	150.4
Robbery	164	36.6	105	41.5	59	30.3
Armed robbery	95	21.2	59	23.3	36	18.5
Unarmed robbery	69	15.4	46	18.2	23	11.8
Other offences against the person	866	193.3	538	212.5	328	168.4
Kidnapping, abduction etc.	50	11.2	27	10.7	23	11.8
Coercive control ^(a)	7	1.6	6	2.4	1	0.5
Extortion	7	1.6	4	1.6	3	1.5
Stalking	289	64.5	180	71.1	109	56.0
Life endangering acts ^(b)	513	114.5	321	126.8	192	98.6
Total	8,976	2,003.9	5,463	2,158.2	3,513	1,803.3

(a) 'Coercive control' was declared a criminal offence in legislation which came into effect in May 2025.

(b) Includes 'ill treatment of child'; 'bomb threat'; 'threats/harassment-cyber'; 'driving causing grievous bodily harm'; 'endanger lives on transport'; and 'other life endangering acts'.

Table A6 Recorded offences against the person, Southern Police Region and Districts, 2024–25

Police Region / District	Southern Region		Darling Downs District		Ipswich District		South West District	
	count	rate	count	rate	count	rate	count	rate
Homicide (Murder)	8	1.2	5	1.6	3	1.0	0	0.0
Other homicide	11	1.6	4	1.3	7	2.3	0	0.0
Attempted murder	9	1.3	3	0.9	6	2.0	0	0.0
Conspiracy to murder	0	0.0	0	0.0	0	0.0	0	0.0
Manslaughter (excl. by driving and striking)	0	0.0	0	0.0	0	0.0	0	0.0
Manslaughter – unlawful striking causing death	0	0.0	0	0.0	0	0.0	0	0.0
Driving causing death	2	0.3	1	0.3	1	0.3	0	0.0
Assault	8,191	1,197.3	3,245	1,023.8	4,112	1,346.4	834	1,349.6
Grievous assault	118	17.2	49	15.5	50	16.4	19	30.7
Serious assault	3,626	530.0	1,554	490.3	1,684	551.4	388	627.9
Serious assault (no injury)	890	130.1	384	121.2	439	143.7	67	108.4
Common assault	3,557	519.9	1,258	396.9	1,939	634.9	360	582.5
Sexual offences	1,748	255.5	778	245.5	788	258.0	182	294.5
Rape and attempted rape	783	114.4	364	114.8	361	118.2	58	93.9
Other sexual offences	965	141.1	414	130.6	427	139.8	124	200.7
Robbery	280	40.9	150	47.3	120	39.3	10	16.2
Armed robbery	183	26.7	111	35.0	69	22.6	3	4.9
Unarmed robbery	97	14.2	39	12.3	51	16.7	7	11.3
Other offences against the person	1,240	181.2	480	151.4	600	196.5	160	258.9
Kidnapping, abduction etc.	70	10.2	22	6.9	35	11.5	13	21.0
Coercive control ^(a)	9	1.3	4	1.3	5	1.6	0	0.0
Extortion	20	2.9	9	2.8	8	2.6	3	4.9
Stalking	348	50.9	134	42.3	173	56.6	41	66.3
Life endangering acts ^(b)	793	115.9	311	98.1	379	124.1	103	166.7
Total	11,478	1,677.7	4,662	1,470.9	5,630	1,843.5	1,186	1,919.2

(a) 'Coercive control' was declared a criminal offence in legislation which came into effect in May 2025.

(b) Includes 'ill treatment of child'; 'bomb threat'; 'threats/harassment-cyber'; 'driving causing grievous bodily harm'; 'endanger lives on transport'; and 'other life endangering acts'.

Table A7 Recorded offences against the person, South Eastern Police Region and Districts, 2024–25

Police Region / District	South Eastern Region		Gold Coast District		Logan District	
	count	rate	count	rate	count	rate
Homicide (Murder)	5	0.4	2	0.3	3	0.7
Other homicide	10	0.9	7	1.0	3	0.7
Attempted murder	6	0.5	4	0.6	2	0.5
Conspiracy to murder	0	0.0	0	0.0	0	0.0
Manslaughter (excl. by driving and striking)	0	0.0	0	0.0	0	0.0
Manslaughter – unlawful striking causing death	1	0.1	1	0.1	0	0.0
Driving causing death	3	0.3	2	0.3	1	0.2
Assault	11,654	1,033.5	6,093	878.1	5,561	1,282.3
Grievous assault	200	17.7	110	15.9	90	20.8
Serious assault	5,187	460.0	2,715	391.3	2,472	570.0
Serious assault (no injury)	1,276	113.2	692	99.7	584	134.7
Common assault	4,991	442.6	2,576	371.2	2,415	556.9
Sexual offences	2,062	182.9	1,167	168.2	895	206.4
Rape and attempted rape	872	77.3	444	64.0	428	98.7
Other sexual offences	1,190	105.5	723	104.2	467	107.7
Robbery	612	54.3	299	43.1	313	72.2
Armed robbery	288	25.5	123	17.7	165	38.0
Unarmed robbery	324	28.7	176	25.4	148	34.1
Other offences against the person	2,134	189.3	1,196	172.4	938	216.3
Kidnapping, abduction etc.	146	12.9	75	10.8	71	16.4
Coercive control ^(a)	4	0.4	3	0.4	1	0.2
Extortion	27	2.4	14	2.0	13	3.0
Stalking	524	46.5	328	47.3	196	45.2
Life endangering acts ^(b)	1,433	127.1	776	111.8	657	151.5
Total	16,477	1,461.3	8,764	1,263.0	7,713	1,778.5

(a) 'Coercive control' was declared a criminal offence in legislation which came into effect in May 2025.

(b) Includes 'ill treatment of child'; 'bomb threat'; 'threats/harassment-cyber'; 'driving causing grievous bodily harm'; 'endanger lives on transport'; and 'other life endangering acts'.

3.1.2 Offences against property

Table A8 Recorded offences against property, Brisbane Police Region and Districts, 2024–25

Police Region / District	Brisbane Region		North Brisbane District		South Brisbane District	
	count	rate	count	rate	count	rate
Unlawful entry	12,248	758.3	4,854	696.4	7,394	805.3
Unlawful entry with intent – dwelling	6,653	411.9	2,556	366.7	4,097	446.2
<i>Without violence</i>	6,441	398.8	2,475	355.1	3,966	431.9
<i>With violence</i>	212	13.1	81	11.6	131	14.3
Unlawful entry with intent – shop	1,242	76.9	422	60.5	820	89.3
Unlawful entry with intent – other	4,353	269.5	1,876	269.1	2,477	269.8
Arson	203	12.6	57	8.2	146	15.9
Other property damage	8,369	518.1	3,644	522.8	4,725	514.6
Unlawful use of motor vehicle	5,266	326.0	2,138	306.7	3,128	340.7
Other theft (excl. unlawful entry)	43,559	2,696.7	20,086	2,881.6	23,473	2,556.4
Stealing from dwellings	1,752	108.5	754	108.2	998	108.7
Shop stealing	14,877	921.0	8,097	1,161.6	6,780	738.4
Vehicles (steal from/enter with intent)	9,130	565.2	3,498	501.8	5,632	613.4
Other stealing	17,800	1,102.0	7,737	1,110.0	10,063	1,095.9
Fraud	5,844	361.8	2,779	398.7	3,065	333.8
Fraud by computer	182	11.3	73	10.5	109	11.9
Fraud by cheque	15	0.9	8	1.1	7	0.8
Fraud by credit card	2,172	134.5	992	142.3	1,180	128.5
Identity fraud	372	23.0	211	30.3	161	17.5
Other fraud	3,103	192.1	1,495	214.5	1,608	175.1
Handling stolen goods	1,962	121.5	1,050	150.6	912	99.3
Possess property suspected stolen	724	44.8	417	59.8	307	33.4
Receiving stolen property	66	4.1	36	5.2	30	3.3
Possess etc. tainted property	1,166	72.2	592	84.9	574	62.5
Other handling stolen goods	6	0.4	5	0.7	1	0.1
Total	77,451	4,795.0	34,608	4,964.9	42,843	4,665.9

Table A9 Recorded offences against property, Far Northern Police Region and Districts, 2024–25

Police Region / District	Far Northern Region		Far North District	
	count	rate	count	rate
Unlawful entry	5,194	1,695.3	5,194	1,695.3
Unlawful entry with intent – dwelling	3,582	1,169.1	3,582	1,169.1
<i>Without violence</i>	3,470	1,132.6	3,470	1,132.6
<i>With violence</i>	112	36.6	112	36.6
Unlawful entry with intent – shop	404	131.9	404	131.9
Unlawful entry with intent – other	1,208	394.3	1,208	394.3
Arson	95	31.0	95	31.0
Other property damage	4,449	1,452.1	4,449	1,452.1
Unlawful use of motor vehicle	1,602	522.9	1,602	522.9
Other theft (excl. unlawful entry)	9,112	2,974.1	9,112	2,974.1
Stealing from dwellings	640	208.9	640	208.9
Shop stealing	3,000	979.2	3,000	979.2
Vehicles (steal from/enter with intent)	1,303	425.3	1,303	425.3
Other stealing	4,169	1,360.7	4,169	1,360.7
Fraud	1,217	397.2	1,217	397.2
Fraud by computer	24	7.8	24	7.8
Fraud by cheque	0	0.0	0	0.0
Fraud by credit card	792	258.5	792	258.5
Identity fraud	29	9.5	29	9.5
Other fraud	372	121.4	372	121.4
Handling stolen goods	391	127.6	391	127.6
Possess property suspected stolen	253	82.6	253	82.6
Receiving stolen property	18	5.9	18	5.9
Possess etc. tainted property	120	39.2	120	39.2
Other handling stolen goods	0	0.0	0	0.0
Total	22,060	7,200.3	22,060	7,200.3

Table A10 Recorded offences against property, Northern Police Region and District, 2024–25

Police Region / District	Northern Region		Mount Isa District		Townsville District	
	count	rate	count	rate	count	rate
Unlawful entry	4,748	1,689.2	643	2,169.7	4,105	1,632.6
Unlawful entry with intent – dwelling	3,608	1,283.6	463	1,562.3	3,145	1,250.8
<i>Without violence</i>	3,488	1,240.9	435	1,467.8	3,053	1,214.2
<i>With violence</i>	120	42.7	28	94.5	92	36.6
Unlawful entry with intent – shop	207	73.6	16	54.0	191	76.0
Unlawful entry with intent – other	933	331.9	164	553.4	769	305.8
Arson	233	82.9	49	165.3	184	73.2
Other property damage	4,335	1,542.3	1,042	3,516.0	3,293	1,309.6
Unlawful use of motor vehicle	1,836	653.2	197	664.7	1,639	651.8
Other theft (excl. unlawful entry)	8,581	3,052.9	926	3,124.6	7,655	3,044.4
Stealing from dwellings	641	228.0	112	377.9	529	210.4
Shop stealing	2,127	756.7	260	877.3	1,867	742.5
Vehicles (steal from/enter with intent)	1,942	690.9	215	725.5	1,727	686.8
Other stealing	3,871	1,377.2	339	1,143.9	3,532	1,404.7
Fraud	916	325.9	99	334.1	817	324.9
Fraud by computer	45	16.0	12	40.5	33	13.1
Fraud by cheque	1	0.4	0	0.0	1	0.4
Fraud by credit card	428	152.3	52	175.5	376	149.5
Identity fraud	39	13.9	2	6.7	37	14.7
Other fraud	403	143.4	33	111.4	370	147.1
Handling stolen goods	397	141.2	40	135.0	357	142.0
Possess property suspected stolen	136	48.4	11	37.1	125	49.7
Receiving stolen property	16	5.7	3	10.1	13	5.2
Possess etc. tainted property	239	85.0	22	74.2	217	86.3
Other handling stolen goods	6	2.1	4	13.5	2	0.8
Total	21,046	7,487.5	2,996	10,109.3	18,050	7,178.5

Table A11 Recorded offences against property, North Coast Police Region and Districts, 2024-25

Police Region / District	North Coast Region		Moreton District		Sunshine Coast District		Wide Bay Burnett District	
	count	rate	count	rate	count	rate	count	rate
Unlawful entry	5,457	452.0	2,045	436.5	1,669	378.5	1,743	585.2
Unlawful entry with intent – dwelling	2,768	229.3	1,047	223.5	865	196.2	856	287.4
<i>Without violence</i>	2,635	218.3	988	210.9	836	189.6	811	272.3
<i>With violence</i>	133	11.0	59	12.6	29	6.6	45	15.1
Unlawful entry with intent – shop	462	38.3	197	42.1	143	32.4	122	41.0
Unlawful entry with intent – other	2,227	184.5	801	171.0	661	149.9	765	256.8
Arson	289	23.9	108	23.1	62	14.1	119	40.0
Other property damage	7,187	595.3	2,998	640.0	2,095	475.1	2,094	703.0
Unlawful use of motor vehicle	2,638	218.5	959	204.7	852	193.2	827	277.6
Other theft (excl. unlawful entry)	24,968	2,068.2	10,805	2,306.4	7,942	1,801.2	6,221	2,088.5
Stealing from dwellings	1,290	106.9	535	114.2	373	84.6	382	128.2
Shop stealing	6,055	501.5	2,850	608.4	1,760	399.2	1,445	485.1
Vehicles (steal from/enter with intent)	4,860	402.6	2,086	445.3	1,431	324.5	1,343	450.9
Other stealing	12,763	1,057.2	5,334	1,138.6	4,378	992.9	3,051	1,024.3
Fraud	3,189	264.2	1,166	248.9	1,138	258.1	885	297.1
Fraud by computer	147	12.2	75	16.0	54	12.2	18	6.0
Fraud by cheque	0	0.0	0	0.0	0	0.0	0	0.0
Fraud by credit card	1,142	94.6	321	68.5	439	99.6	382	128.2
Identity fraud	200	16.6	90	19.2	70	15.9	40	13.4
Other fraud	1,700	140.8	680	145.2	575	130.4	445	149.4
Handling stolen goods	900	74.5	311	66.4	225	51.0	364	122.2
Possess property suspected stolen	440	36.4	162	34.6	119	27.0	159	53.4
Receiving stolen property	72	6.0	17	3.6	5	1.1	50	16.8
Possess etc. tainted property	384	31.8	129	27.5	100	22.7	155	52.0
Other handling stolen goods	4	0.3	3	0.6	1	0.2	0	0.0
Total	44,628	3,696.6	18,392	3,926.0	13,983	3,171.3	12,253	4,113.6

Table A12 Recorded offences against property, Central Police Region and Districts, 2024–25

Police Region / District	Central Region		Capricornia District		Mackay Whitsunday District	
	count	rate	count	rate	count	rate
Unlawful entry	3,589	801.2	2,185	863.2	1,404	720.7
Unlawful entry with intent – dwelling	1,843	411.4	1,145	452.3	698	358.3
<i>Without violence</i>	1,728	385.8	1,080	426.7	648	332.6
<i>With violence</i>	115	25.7	65	25.7	50	25.7
Unlawful entry with intent – shop	289	64.5	151	59.7	138	70.8
Unlawful entry with intent – other	1,457	325.3	889	351.2	568	291.6
Arson	216	48.2	118	46.6	98	50.3
Other property damage	4,407	983.8	2,650	1,046.9	1,757	901.9
Unlawful use of motor vehicle	1,394	311.2	810	320.0	584	299.8
Other theft (excl. unlawful entry)	10,302	2,299.9	6,029	2,381.8	4,273	2,193.4
Stealing from dwellings	798	178.2	508	200.7	290	148.9
Shop stealing	2,568	573.3	1,729	683.1	839	430.7
Vehicles (steal from/enter with intent)	2,414	538.9	1,277	504.5	1,137	583.6
Other stealing	4,522	1,009.5	2,515	993.6	2,007	1,030.2
Fraud	1,456	325.0	987	389.9	469	240.7
Fraud by computer	51	11.4	32	12.6	19	9.8
Fraud by cheque	11	2.5	11	4.3	0	0.0
Fraud by credit card	706	157.6	496	195.9	210	107.8
Identity fraud	73	16.3	35	13.8	38	19.5
Other fraud	615	137.3	413	163.2	202	103.7
Handling stolen goods	540	120.6	336	132.7	204	104.7
Possess property suspected stolen	213	47.6	166	65.6	47	24.1
Receiving stolen property	16	3.6	7	2.8	9	4.6
Possess etc. tainted property	310	69.2	162	64.0	148	76.0
Other handling stolen goods	1	0.2	1	0.4	0	0.0
Total	21,904	4,890.0	13,115	5,181.2	8,789	4,511.6

Table A13 Recorded offences against property, Southern Police Region and Districts, 2024–25

Police Region / District	Southern Region		Darling Downs District		Ipswich District		South West District	
	count	rate	count	rate	count	rate	count	rate
Unlawful entry	4,848	708.6	2,635	831.4	1,683	551.1	530	857.6
Unlawful entry with intent – dwelling	2,557	373.8	1,468	463.2	846	277.0	243	393.2
<i>Without violence</i>	2,387	348.9	1,371	432.6	794	260.0	222	359.2
<i>With violence</i>	170	24.8	97	30.6	52	17.0	21	34.0
Unlawful entry with intent – shop	436	63.7	262	82.7	144	47.2	30	48.5
Unlawful entry with intent – other	1,855	271.1	905	285.5	693	226.9	257	415.9
Arson	253	37.0	129	40.7	90	29.5	34	55.0
Other property damage	6,074	887.8	2,779	876.8	2,682	878.2	613	991.9
Unlawful use of motor vehicle	2,163	316.2	1,032	325.6	910	298.0	221	357.6
Other theft (excl. unlawful entry)	14,916	2,180.2	5,845	1,844.2	7,799	2,553.7	1,272	2,058.3
Stealing from dwellings	835	122.1	361	113.9	363	118.9	111	179.6
Shop stealing	3,677	537.5	1,340	422.8	2,182	714.5	155	250.8
Vehicles (steal from/enter with intent)	3,550	518.9	1,371	432.6	1,835	600.8	344	556.7
Other stealing	6,854	1,001.8	2,773	874.9	3,419	1,119.5	662	1,071.2
Fraud	1,937	283.1	953	300.7	752	246.2	232	375.4
Fraud by computer	63	9.2	26	8.2	29	9.5	8	12.9
Fraud by cheque	6	0.9	3	0.9	1	0.3	2	3.2
Fraud by credit card	629	91.9	312	98.4	235	76.9	82	132.7
Identity fraud	98	14.3	35	11.0	57	18.7	6	9.7
Other fraud	1,141	166.8	577	182.1	430	140.8	134	216.8
Handling stolen goods	692	101.1	374	118.0	258	84.5	60	97.1
Possess property suspected stolen	237	34.6	104	32.8	116	38.0	17	27.5
Receiving stolen property	31	4.5	13	4.1	14	4.6	4	6.5
Possess etc. tainted property	409	59.8	246	77.6	126	41.3	37	59.9
Other handling stolen goods	15	2.2	11	3.5	2	0.7	2	3.2
Total	30,883	4,514.1	13,747	4,337.4	14,174	4,641.1	2,962	4,793.0

Table A14 Recorded offences against property, South Eastern Police Region and Districts, 2024–25

Police Region / District	South Eastern Region		Gold Coast District		Logan District	
	count	rate	count	rate	count	rate
Unlawful entry	7,200	638.5	3,834	552.5	3,366	776.1
Unlawful entry with intent – dwelling	3,760	333.5	1,988	286.5	1,772	408.6
<i>Without violence</i>	3,597	319.0	1,901	274.0	1,696	391.1
<i>With violence</i>	163	14.5	87	12.5	76	17.5
Unlawful entry with intent – shop	797	70.7	348	50.2	449	103.5
Unlawful entry with intent – other	2,643	234.4	1,498	215.9	1,145	264.0
Arson	351	31.1	141	20.3	210	48.4
Other property damage	8,186	726.0	4,248	612.2	3,938	908.0
Unlawful use of motor vehicle	4,285	380.0	2,437	351.2	1,848	426.1
Other theft (excl. unlawful entry)	32,490	2,881.4	18,421	2,654.7	14,069	3,244.1
Stealing from dwellings	1,264	112.1	698	100.6	566	130.5
Shop stealing	6,895	611.5	3,754	541.0	3,141	724.3
Vehicles (steal from/enter with intent)	7,654	678.8	4,195	604.6	3,459	797.6
Other stealing	16,677	1,479.0	9,774	1,408.6	6,903	1,591.7
Fraud	4,181	370.8	2,553	367.9	1,628	375.4
Fraud by computer	131	11.6	78	11.2	53	12.2
Fraud by cheque	20	1.8	13	1.9	7	1.6
Fraud by credit card	1,862	165.1	1,222	176.1	640	147.6
Identity fraud	225	20.0	155	22.3	70	16.1
Other fraud	1,943	172.3	1,085	156.4	858	197.8
Handling stolen goods	1,557	138.1	1,210	174.4	347	80.0
Possess property suspected stolen	639	56.7	516	74.4	123	28.4
Receiving stolen property	66	5.9	38	5.5	28	6.5
Possess etc. tainted property	806	71.5	615	88.6	191	44.0
Other handling stolen goods	46	4.1	41	5.9	5	1.2
Total	58,250	5,165.9	32,844	4,733.3	25,406	5,858.2

3.1.3 Other offences

Table A15 Recorded other offences, Brisbane Police Region and Districts, 2024-25

Police Region / District	Brisbane Region		North Brisbane District		South Brisbane District	
	count	rate	count	rate	count	rate
Drug offences	18,677	1,156.3	10,696	1,534.5	7,981	869.2
Trafficking drugs	123	7.6	87	12.5	36	3.9
Possess drugs	8,869	549.1	5,168	741.4	3,701	403.1
Produce drugs	78	4.8	40	5.7	38	4.1
Sell/supply drugs	1,116	69.1	567	81.3	549	59.8
Other drug offences	8,491	525.7	4,834	693.5	3,657	398.3
Liquor offences (excl. drunkenness)	276	17.1	197	28.3	79	8.6
Breach of DVO	10,880	673.6	3,988	572.1	6,892	750.6
Trespassing and vagrancy	1,966	121.7	807	115.8	1,159	126.2
Weapons Act offences	1,831	113.4	1,028	147.5	803	87.5
Good order offences	8,866	548.9	5,664	812.6	3,202	348.7
Disobey move-on direction	111	6.9	86	12.3	25	2.7
Resist, incite, hinder, obstruct	4,625	286.3	2,879	413.0	1,746	190.2
Fare evasion	209	12.9	128	18.4	81	8.8
Public nuisance	3,921	242.7	2,571	368.8	1,350	147.0
Traffic and related offences	8,917	552.0	3,936	564.7	4,981	542.5
Dangerous operation of a vehicle	369	22.8	146	20.9	223	24.3
Drink/drug driving	5,235	324.1	2,552	366.1	2,683	292.2
Disqualified driving	3,306	204.7	1,235	177.2	2,071	225.5
Interfere with mechanism of motor vehicle	7	0.4	3	0.4	4	0.4
Miscellaneous offences	1,473	91.2	967	138.7	506	55.1
Total	52,886	3,274.1	27,283	3,914.1	25,603	2,788.4

Table A16 Recorded other offences, Far Northern Police Region and Districts, 2024–25

Police Region / District	Far Northern Region		Far North District	
	count	rate	count	rate
Drug offences	4,324	1,411.3	4,324	1,411.3
Trafficking drugs	66	21.5	66	21.5
Possess drugs	2,195	716.4	2,195	716.4
Produce drugs	62	20.2	62	20.2
Sell/supply drugs	223	72.8	223	72.8
Other drug offences	1,778	580.3	1,778	580.3
Liquor offences (excl. drunkenness)	620	202.4	620	202.4
Breach of DVO	8,664	2,827.9	8,664	2,827.9
Trespassing and vagrancy	800	261.1	800	261.1
Weapons Act offences	619	202.0	619	202.0
Good order offences	4,330	1,413.3	4,330	1,413.3
Disobey move-on direction	86	28.1	86	28.1
Resist, incite, hinder, obstruct	1,634	533.3	1,634	533.3
Fare evasion	50	16.3	50	16.3
Public nuisance	2,560	835.6	2,560	835.6
Traffic and related offences	3,822	1,247.5	3,822	1,247.5
Dangerous operation of a vehicle	253	82.6	253	82.6
Drink/drug driving	2,448	799.0	2,448	799.0
Disqualified driving	1,119	365.2	1,119	365.2
Interfere with mechanism of motor vehicle	2	0.7	2	0.7
Miscellaneous offences	611	199.4	611	199.4
Total	23,790	7,764.9	23,790	7,764.9

Table A17 Recorded other offences, Northern Police Region and District, 2024–25

Police Region / District	Northern Region		Mount Isa District		Townsville District	
	count	rate	count	rate	count	rate
Drug offences	8,458	3,009.1	1,415	4,774.6	7,043	2,801.0
Trafficking drugs	84	29.9	23	77.6	61	24.3
Possess drugs	2,492	886.6	402	1,356.5	2,090	831.2
Produce drugs	32	11.4	2	6.7	30	11.9
Sell/supply drugs	1,694	602.7	424	1,430.7	1,270	505.1
Other drug offences	4,156	1,478.6	564	1,903.1	3,592	1,428.5
Liquor offences (excl. drunkenness)	235	83.6	93	313.8	142	56.5
Breach of DVO	10,059	3,578.7	2,726	9,198.3	7,333	2,916.3
Trespassing and vagrancy	907	322.7	162	546.6	745	296.3
Weapons Act offences	759	270.0	152	512.9	607	241.4
Good order offences	4,428	1,575.3	1,091	3,681.3	3,337	1,327.1
Disobey move-on direction	63	22.4	18	60.7	45	17.9
Resist, incite, hinder, obstruct	1,953	694.8	357	1,204.6	1,596	634.7
Fare evasion	49	17.4	12	40.5	37	14.7
Public nuisance	2,363	840.7	704	2,375.5	1,659	659.8
Traffic and related offences	3,496	1,243.8	991	3,343.9	2,505	996.2
Dangerous operation of a vehicle	283	100.7	43	145.1	240	95.4
Drink/drug driving	2,435	866.3	756	2,550.9	1,679	667.7
Disqualified driving	777	276.4	192	647.9	585	232.7
Interfere with mechanism of motor vehicle	1	0.4	0	0.0	1	0.4
Miscellaneous offences	868	308.8	116	391.4	752	299.1
Total	29,210	10,392.0	6,746	22,762.8	22,464	8,934.0

Table A18 Recorded other offences, North Coast Police Region and Districts, 2024-25

Police Region / District	North Coast Region		Moreton District		Sunshine Coast District		Wide Bay Burnett District	
	count	rate	count	rate	count	rate	count	rate
Drug offences	12,623	1,045.6	5,951	1,270.3	2,755	624.8	3,917	1,315.0
Trafficking drugs	115	9.5	54	11.5	40	9.1	21	7.1
Possess drugs	5,774	478.3	2,599	554.8	1,363	309.1	1,812	608.3
Produce drugs	220	18.2	57	12.2	56	12.7	107	35.9
Sell/supply drugs	1,242	102.9	686	146.4	178	40.4	378	126.9
Other drug offences	5,272	436.7	2,555	545.4	1,118	253.6	1,599	536.8
Liquor offences (excl. drunkenness)	139	11.5	33	7.0	46	10.4	60	20.1
Breach of DVO	11,987	992.9	5,321	1,135.8	2,842	644.6	3,824	1,283.8
Trespassing and vagrancy	1,297	107.4	429	91.6	442	100.2	426	143.0
Weapons Act offences	1,633	135.3	680	145.2	395	89.6	558	187.3
Good order offences	5,870	486.2	2,044	436.3	1,735	393.5	2,091	702.0
Disobey move-on direction	69	5.7	10	2.1	38	8.6	21	7.1
Resist, incite, hinder, obstruct	3,327	275.6	1,273	271.7	822	186.4	1,232	413.6
Fare evasion	101	8.4	40	8.5	20	4.5	41	13.8
Public nuisance	2,373	196.6	721	153.9	855	193.9	797	267.6
Traffic and related offences	9,254	766.5	3,469	740.5	2,669	605.3	3,116	1,046.1
Dangerous operation of a vehicle	533	44.1	187	39.9	167	37.9	179	60.1
Drink/drug driving	6,061	502.0	2,041	435.7	1,955	443.4	2,065	693.3
Disqualified driving	2,653	219.8	1,237	264.0	545	123.6	871	292.4
Interfere with mechanism of motor vehicle	7	0.6	4	0.9	2	0.5	1	0.3
Miscellaneous offences	832	68.9	332	70.9	177	40.1	323	108.4
Total	43,635	3,614.4	18,259	3,897.6	11,061	2,508.6	14,315	4,805.8

Table A19 Recorded other offences, Central Police Region and Districts, 2024–25

Police Region / District	Central Region		Capricornia District		Mackay Whitsunday District	
	count	rate	count	rate	count	rate
Drug offences	7,469	1,667.4	4,737	1,871.4	2,732	1,402.4
Trafficking drugs	52	11.6	30	11.9	22	11.3
Possess drugs	3,396	758.1	2,100	829.6	1,296	665.3
Produce drugs	79	17.6	59	23.3	20	10.3
Sell/supply drugs	729	162.7	597	235.9	132	67.8
Other drug offences	3,213	717.3	1,951	770.8	1,262	647.8
Liquor offences (excl. drunkenness)	204	45.5	134	52.9	70	35.9
Breach of DVO	9,326	2,082.0	6,502	2,568.7	2,824	1,449.6
Trespassing and vagrancy	847	189.1	525	207.4	322	165.3
Weapons Act offences	1,007	224.8	619	244.5	388	199.2
Good order offences	4,398	981.8	2,717	1,073.4	1,681	862.9
Disobey move-on direction	65	14.5	31	12.2	34	17.5
Resist, incite, hinder, obstruct	2,252	502.8	1,461	577.2	791	406.0
Fare evasion	49	10.9	30	11.9	19	9.8
Public nuisance	2,032	453.6	1,195	472.1	837	429.7
Traffic and related offences	5,539	1,236.6	3,251	1,284.3	2,288	1,174.5
Dangerous operation of a vehicle	306	68.3	158	62.4	148	76.0
Drink/drug driving	4,019	897.2	2,322	917.3	1,697	871.1
Disqualified driving	1,211	270.4	770	304.2	441	226.4
Interfere with mechanism of motor vehicle	3	0.7	1	0.4	2	1.0
Miscellaneous offences	508	113.4	316	124.8	192	98.6
Total	29,298	6,540.7	18,801	7,427.5	10,497	5,388.3

Table A20 Recorded other offences, Southern Police Region and Districts, 2024–25

Police Region / District	Southern Region		Darling Downs District		Ipswich District		South West District	
	count	rate	count	rate	count	rate	count	rate
Drug offences	9,214	1,346.8	4,664	1,471.6	3,042	996.1	1,508	2,440.2
Trafficking drugs	51	7.5	23	7.3	23	7.5	5	8.1
Possess drugs	3,798	555.1	1,956	617.1	1,339	438.4	503	813.9
Produce drugs	137	20.0	66	20.8	48	15.7	23	37.2
Sell/supply drugs	1,122	164.0	513	161.9	366	119.8	243	393.2
Other drug offences	4,106	600.2	2,106	664.5	1,266	414.5	734	1,187.7
Liquor offences (excl. drunkenness)	391	57.2	341	107.6	16	5.2	34	55.0
Breach of DVO	8,056	1,177.5	3,497	1,103.4	3,584	1,173.5	975	1,577.7
Trespassing and vagrancy	1,020	149.1	560	176.7	316	103.5	144	233.0
Weapons Act offences	1,308	191.2	663	209.2	418	136.9	227	367.3
Good order offences	5,011	732.4	2,516	793.8	1,517	496.7	978	1,582.6
Disobey move-on direction	73	10.7	65	20.5	6	2.0	2	3.2
Resist, incite, hinder, obstruct	2,568	375.4	1,182	372.9	927	303.5	459	742.7
Fare evasion	39	5.7	9	2.8	28	9.2	2	3.2
Public nuisance	2,331	340.7	1,260	397.5	556	182.1	515	833.4
Traffic and related offences	6,664	974.1	3,029	955.7	2,296	751.8	1,339	2,166.7
Dangerous operation of a vehicle	436	63.7	196	61.8	185	60.6	55	89.0
Drink/drug driving	4,284	626.2	2,082	656.9	1,292	423.0	910	1,472.5
Disqualified driving	1,940	283.6	750	236.6	816	267.2	374	605.2
Interfere with mechanism of motor vehicle	4	0.6	1	0.3	3	1.0	0	0.0
Miscellaneous offences	1,021	149.2	435	137.2	455	149.0	131	212.0
Total	32,685	4,777.5	15,705	4,955.1	11,644	3,812.6	5,336	8,634.6

Table A21 Recorded other offences, South Eastern Police Region and Districts, 2024–25

Police Region / District	South Eastern Region		Gold Coast District		Logan District	
	count	rate	count	rate	count	rate
Drug offences	15,498	1,374.5	11,276	1,625.0	4,222	973.5
Trafficking drugs	102	9.0	66	9.5	36	8.3
Possess drugs	7,486	663.9	5,206	750.3	2,280	525.7
Produce drugs	133	11.8	68	9.8	65	15.0
Sell/supply drugs	617	54.7	484	69.8	133	30.7
Other drug offences	7,160	635.0	5,452	785.7	1,708	393.8
Liquor offences (excl. drunkenness)	330	29.3	300	43.2	30	6.9
Breach of DVO	11,995	1,063.8	5,479	789.6	6,516	1,502.5
Trespassing and vagrancy	1,315	116.6	660	95.1	655	151.0
Weapons Act offences	1,616	143.3	967	139.4	649	149.6
Good order offences	6,012	533.2	4,183	602.8	1,829	421.7
Disobey move-on direction	114	10.1	103	14.8	11	2.5
Resist, incite, hinder, obstruct	2,764	245.1	1,530	220.5	1,234	284.5
Fare evasion	104	9.2	61	8.8	43	9.9
Public nuisance	3,030	268.7	2,489	358.7	541	124.7
Traffic and related offences	6,625	587.5	3,848	554.6	2,777	640.3
Dangerous operation of a vehicle	474	42.0	242	34.9	232	53.5
Drink/drug driving	4,293	380.7	2,602	375.0	1,691	389.9
Disqualified driving	1,844	163.5	998	143.8	846	195.1
Interfere with mechanism of motor vehicle	14	1.2	6	0.9	8	1.8
Miscellaneous offences	1,064	94.4	668	96.3	396	91.3
Total	44,455	3,942.5	27,381	3,946.0	17,074	3,937.0

3.2 Offences recorded and cleared in 2024–25

This section shows counts of recorded and cleared offences for the 2024–25 financial year for the seven QPS administrative regions (Brisbane, Central, Far Northern, North Coast, Northern, South Eastern and Southern) and the police districts within each of them.

3.2.1 Offences against the person

Table A22 Offences against the person, Brisbane Police Region and Districts, recorded and cleared in 2024–25

Police Region / District	Brisbane Region			North Brisbane District			South Brisbane District		
	Recorded	Cleared		Recorded	Cleared		Recorded	Cleared	
Offence	count	count	%	count	count	%	count	count	%
Homicide (Murder)	9	8	88.9	6	6	100.0	3	2	66.7
Other homicide	15	15	100.0	6	6	100.0	9	9	100.0
Attempted murder	10	10	100.0	4	4	100.0	6	6	100.0
Conspiracy to murder	0	0	nc	0	0	nc	0	0	nc
Manslaughter (excl. by driving and striking)	0	0	nc	0	0	nc	0	0	nc
Manslaughter – unlawful striking causing death	0	0	nc	0	0	nc	0	0	nc
Driving causing death	5	5	100.0	2	2	100.0	3	3	100.0
Assault	11,123	7,515	67.6	4,966	3,247	65.4	6,157	4,268	69.3
Grievous assault	192	140	72.9	87	59	67.8	105	81	77.1
Serious assault	5,175	3,404	65.8	2,324	1,487	64.0	2,851	1,917	67.2
Serious assault (no injury)	1,294	915	70.7	521	370	71.0	773	545	70.5
Common assault	4,462	3,056	68.5	2,034	1,331	65.4	2,428	1,725	71.0
Sexual offences	2,309	1,316	57.0	1,069	604	56.5	1,240	712	57.4
Rape and attempted rape	1,019	594	58.3	511	298	58.3	508	296	58.3
Other sexual offences	1,290	722	56.0	558	306	54.8	732	416	56.8
Robbery	872	592	67.9	375	236	62.9	497	356	71.6
Armed robbery	384	274	71.4	148	100	67.6	236	174	73.7
Unarmed robbery	488	318	65.2	227	136	59.9	261	182	69.7
Other offences against the person	1,805	924	51.2	841	421	50.1	964	503	52.2
Kidnapping, abduction etc.	159	123	77.4	67	46	68.7	92	77	83.7
Coercive control ^(a)	2	2	100.0	1	1	100.0	1	1	100.0
Extortion	29	19	65.5	9	7	77.8	20	12	60.0
Stalking	481	311	64.7	211	134	63.5	270	177	65.6
Life endangering acts ^(b)	1,134	469	41.4	553	233	42.1	581	236	40.6
Total	16,133	10,370	64.3	7,263	4,520	62.2	8,870	5,850	66.0

(a) 'Coercive control' was declared a criminal offence in legislation which came into effect in May 2025.

(b) Includes 'ill treatment of child'; 'bomb threat'; 'threats/harassment-cyber'; 'driving causing grievous bodily harm'; 'endanger lives on transport'; and 'other life endangering acts'.

Nc not calculated

Table A23 Offences against the person, Far Northern Police Region and Districts, recorded and cleared in 2024–25

Police Region / District	Far Northern Region			Far North District		
	Recorded	Cleared		Recorded	Cleared	
Offence	count	count	%	count	count	%
Homicide (Murder)	1	1	100.0	1	1	100.0
Other homicide	2	1	50.0	2	1	50.0
Attempted murder	2	1	50.0	2	1	50.0
Conspiracy to murder	0	0	nc	0	0	nc
Manslaughter (excl. by driving and striking)	0	0	nc	0	0	nc
Manslaughter – unlawful striking causing death	0	0	nc	0	0	nc
Driving causing death	0	0	nc	0	0	nc
Assault	8,143	4,217	51.8	8,143	4,217	51.8
Grievous assault	155	87	56.1	155	87	56.1
Serious assault	3,511	1,787	50.9	3,511	1,787	50.9
Serious assault (no injury)	1,142	617	54.0	1,142	617	54.0
Common assault	3,335	1,726	51.8	3,335	1,726	51.8
Sexual offences	784	380	48.5	784	380	48.5
Rape and attempted rape	285	123	43.2	285	123	43.2
Other sexual offences	499	257	51.5	499	257	51.5
Robbery	266	167	62.8	266	167	62.8
Armed robbery	143	92	64.3	143	92	64.3
Unarmed robbery	123	75	61.0	123	75	61.0
Other offences against the person	799	403	50.4	799	403	50.4
Kidnapping, abduction etc.	81	62	76.5	81	62	76.5
Coercive control ^(a)	8	3	37.5	8	3	37.5
Extortion	10	4	40.0	10	4	40.0
Stalking	195	111	56.9	195	111	56.9
Life endangering acts ^(b)	505	223	44.2	505	223	44.2
Total	9,995	5,169	51.7	9,995	5,169	51.7

(a) 'Coercive control' was declared a criminal offence in legislation which came into effect in May 2025.

(b) Includes 'ill treatment of child'; 'bomb threat'; 'threats/harassment-cyber'; 'driving causing grievous bodily harm'; 'endanger lives on transport'; and 'other life endangering acts'.

nc not calculated

Table A24 Offences against the person, Northern Police Region and District, recorded and cleared in 2024-25

Police Region / District	Northern Region			Mount Isa District			Townsville District		
	Recorded	Cleared		Recorded	Cleared		Recorded	Cleared	
Offence	count	count	%	count	count	%	count	count	%
Homicide (Murder)	5	5	100.0	0	0	nc	5	5	100.0
Other homicide	9	9	100.0	2	2	100.0	7	7	100.0
Attempted murder	7	7	100.0	2	2	100.0	5	5	100.0
Conspiracy to murder	0	0	nc	0	0	nc	0	0	nc
Manslaughter (excl. by driving and striking)	0	0	nc	0	0	nc	0	0	nc
Manslaughter – unlawful striking causing death	0	0	nc	0	0	nc	0	0	nc
Driving causing death	2	2	100.0	0	0	nc	2	2	100.0
Assault	9,940	6,027	60.6	2,969	1,941	65.4	6,971	4,086	58.6
Grievous assault	176	126	71.6	82	68	82.9	94	58	61.7
Serious assault	4,018	2,330	58.0	1,243	829	66.7	2,775	1,501	54.1
Serious assault (no injury)	1,464	1,001	68.4	413	292	70.7	1,051	709	67.5
Common assault	4,282	2,570	60.0	1,231	752	61.1	3,051	1,818	59.6
Sexual offences	1,190	549	46.1	237	133	56.1	953	416	43.7
Rape and attempted rape	458	196	42.8	77	40	51.9	381	156	40.9
Other sexual offences	732	353	48.2	160	93	58.1	572	260	45.5
Robbery	224	117	52.2	30	21	70.0	194	96	49.5
Armed robbery	128	69	53.9	13	12	92.3	115	57	49.6
Unarmed robbery	96	48	50.0	17	9	52.9	79	39	49.4
Other offences against the person	999	574	57.5	314	225	71.7	685	349	50.9
Kidnapping, abduction etc.	106	88	83.0	44	41	93.2	62	47	75.8
Coercive control ^(a)	6	1	16.7	4	1	25.0	2	0	0.0
Extortion	8	4	50.0	1	1	100.0	7	3	42.9
Stalking	181	92	50.8	40	22	55.0	141	70	49.6
Life endangering acts ^(b)	698	389	55.7	225	160	71.1	473	229	48.4
Total	12,367	7,281	58.9	3,552	2,322	65.4	8,815	4,959	56.3

(a) 'Coercive control' was declared a criminal offence in legislation which came into effect in May 2025.

(b) Includes 'ill treatment of child'; 'bomb threat'; 'threats/harassment-cyber'; 'driving causing grievous bodily harm'; 'endanger lives on transport'; and 'other life endangering acts'.

nc not calculated

Table A25 Offences against the person, North Coast Police Region and Districts, recorded and cleared in 2024–25

Police Region / District	North Coast Region			Moreton District			Sunshine Coast District			Wide Bay Burnett District		
	Recorded	Cleared		Recorded	Cleared		Recorded	Cleared		Recorded	Cleared	
Offence	count	count	%	count	count	%	count	count	%	count	count	%
Homicide (Murder)	7	7	100.0	2	2	100.0	0	0	nc	5	5	100.0
Other homicide	15	14	93.3	4	4	100.0	3	3	100.0	8	7	87.5
Attempted murder	5	5	100.0	2	2	100.0	0	0	nc	3	3	100.0
Conspiracy to murder	0	0	nc	0	0	nc	0	0	nc	0	0	nc
Manslaughter (excl. by driving and striking)	0	0	nc	0	0	nc	0	0	nc	0	0	nc
Manslaughter – unlawful striking causing death	0	0	nc	0	0	nc	0	0	nc	0	0	nc
Driving causing death	10	9	90.0	2	2	100.0	3	3	100.0	5	4	80.0
Assault	8,532	5,613	65.8	3,896	2,555	65.6	2,222	1,528	68.8	2,414	1,530	63.4
Grievous assault	183	123	67.2	75	58	77.3	45	27	60.0	63	38	60.3
Serious assault	4,126	2,569	62.3	1,755	1,078	61.4	1,190	782	65.7	1,181	709	60.0
Serious assault (no injury)	916	658	71.8	406	281	69.2	221	170	76.9	289	207	71.6
Common assault	3,307	2,263	68.4	1,660	1,138	68.6	766	549	71.7	881	576	65.4
Sexual offences	2,032	1,073	52.8	873	445	51.0	562	345	61.4	597	283	47.4
Rape and attempted rape	871	447	51.3	416	209	50.2	240	139	57.9	215	99	46.0
Other sexual offences	1,161	626	53.9	457	236	51.6	322	206	64.0	382	184	48.2
Robbery	381	275	72.2	190	140	73.7	105	72	68.6	86	63	73.3
Armed robbery	186	138	74.2	99	73	73.7	48	34	70.8	39	31	79.5
Unarmed robbery	195	137	70.3	91	67	73.6	57	38	66.7	47	32	68.1
Other offences against the person	1,591	795	50.0	661	330	49.9	472	223	47.2	458	242	52.8
Kidnapping, abduction etc.	99	66	66.7	42	25	59.5	28	21	75.0	29	20	69.0
Coercive control ^(a)	10	4	40.0	4	3	75.0	2	1	50.0	4	0	0.0
Extortion	28	10	35.7	13	6	46.2	7	4	57.1	8	0	0.0
Stalking	463	274	59.2	201	122	60.7	132	76	57.6	130	76	58.5
Life endangering acts ^(b)	991	441	44.5	401	174	43.4	303	121	39.9	287	146	50.9
Total	12,558	7,777	61.9	5,626	3,476	61.8	3,364	2,171	64.5	3,568	2,130	59.7

(a) 'Coercive control' was declared a criminal offence in legislation which came into effect in May 2025.

(b) Includes 'ill treatment of child'; 'bomb threat'; 'threats/harassment-cyber'; 'driving causing grievous bodily harm'; 'endanger lives on transport'; and 'other life endangering acts'.

nc not calculated

Table A26 Offences against the person, Central Police Region and Districts, recorded and cleared in 2024–25

Police Region / District	Central Region			Capricornia District			Mackay Whitsunday District		
	Recorded	Cleared		Recorded	Cleared		Recorded	Cleared	
Offence	count	count	%	count	count	%	count	count	%
Homicide (Murder)	2	2	100.0	1	1	100.0	1	1	100.0
Other homicide	9	9	100.0	4	4	100.0	5	5	100.0
Attempted murder	3	3	100.0	1	1	100.0	2	2	100.0
Conspiracy to murder	0	0	nc	0	0	nc	0	0	nc
Manslaughter (excl. by driving and striking)	0	0	nc	0	0	nc	0	0	nc
Manslaughter – unlawful striking causing death	0	0	nc	0	0	nc	0	0	nc
Driving causing death	6	6	100.0	3	3	100.0	3	3	100.0
Assault	6,840	4,824	70.5	4,201	2,969	70.7	2,639	1,855	70.3
Grievous assault	110	70	63.6	72	48	66.7	38	22	57.9
Serious assault	3,059	2,064	67.5	1,884	1,262	67.0	1,175	802	68.3
Serious assault (no injury)	759	585	77.1	493	392	79.5	266	193	72.6
Common assault	2,912	2,105	72.3	1,752	1,267	72.3	1,160	838	72.2
Sexual offences	1,095	599	54.7	614	334	54.4	481	265	55.1
Rape and attempted rape	486	262	53.9	298	161	54.0	188	101	53.7
Other sexual offences	609	337	55.3	316	173	54.7	293	164	56.0
Robbery	164	115	70.1	105	76	72.4	59	39	66.1
Armed robbery	95	74	77.9	59	48	81.4	36	26	72.2
Unarmed robbery	69	41	59.4	46	28	60.9	23	13	56.5
Other offences against the person	866	469	54.2	538	304	56.5	328	165	50.3
Kidnapping, abduction etc.	50	34	68.0	27	20	74.1	23	14	60.9
Coercive control ^(a)	7	2	28.6	6	2	33.3	1	0	0.0
Extortion	7	4	57.1	4	2	50.0	3	2	66.7
Stalking	289	176	60.9	180	113	62.8	109	63	57.8
Life endangering acts ^(b)	513	253	49.3	321	167	52.0	192	86	44.8
Total	8,976	6,018	67.0	5,463	3,688	67.5	3,513	2,330	66.3

(a) 'Coercive control' was declared a criminal offence in legislation which came into effect in May 2025.

(b) Includes 'ill treatment of child'; 'bomb threat'; 'threats/harassment-cyber'; 'driving causing grievous bodily harm'; 'endanger lives on transport'; and 'other life endangering acts'.

nc not calculated

Table A27 Offences against the person, Southern Police Region and Districts, recorded and cleared in 2024–25

Police Region / District	Southern Region			Darling Downs District			Ipswich District			South West District		
	Recorded	Cleared		Recorded	Cleared		Recorded	Cleared		Recorded	Cleared	
Offence	count	count	%	count	count	%	count	count	%	count	count	%
Homicide (Murder)	8	7	87.5	5	4	80.0	3	3	100.0	0	0	nc
Other homicide	11	11	100.0	4	4	100.0	7	7	100.0	0	0	nc
Attempted murder	9	9	100.0	3	3	100.0	6	6	100.0	0	0	nc
Conspiracy to murder	0	0	nc	0	0	nc	0	0	nc	0	0	nc
Manslaughter (excl. by driving and striking)	0	0	nc	0	0	nc	0	0	nc	0	0	nc
Manslaughter – unlawful striking causing death	0	0	nc	0	0	nc	0	0	nc	0	0	nc
Driving causing death	2	2	100.0	1	1	100.0	1	1	100.0	0	0	nc
Assault	8,191	6,018	73.5	3,245	2,336	72.0	4,112	3,006	73.1	834	676	81.1
Grievous assault	118	87	73.7	49	30	61.2	50	40	80.0	19	17	89.5
Serious assault	3,626	2,499	68.9	1,554	1,075	69.2	1,684	1,127	66.9	388	297	76.5
Serious assault (no injury)	890	681	76.5	384	293	76.3	439	332	75.6	67	56	83.6
Common assault	3,557	2,751	77.3	1,258	938	74.6	1,939	1,507	77.7	360	306	85.0
Sexual offences	1,748	973	55.7	778	458	58.9	788	407	51.6	182	108	59.3
Rape and attempted rape	783	400	51.1	364	198	54.4	361	167	46.3	58	35	60.3
Other sexual offences	965	573	59.4	414	260	62.8	427	240	56.2	124	73	58.9
Robbery	280	195	69.6	150	97	64.7	120	91	75.8	10	7	70.0
Armed robbery	183	126	68.9	111	71	64.0	69	52	75.4	3	3	100.0
Unarmed robbery	97	69	71.1	39	26	66.7	51	39	76.5	7	4	57.1
Other offences against the person	1,240	704	56.8	480	268	55.8	600	325	54.2	160	111	69.4
Kidnapping, abduction etc.	70	48	68.6	22	16	72.7	35	24	68.6	13	8	61.5
Coercive control ^(a)	9	5	55.6	4	4	100.0	5	1	20.0	0	0	nc
Extortion	20	14	70.0	9	7	77.8	8	4	50.0	3	3	100.0
Stalking	348	232	66.7	134	86	64.2	173	115	66.5	41	31	75.6
Life endangering acts ^(b)	793	405	51.1	311	155	49.8	379	181	47.8	103	69	67.0
Total	11,478	7,908	68.9	4,662	3,167	67.9	5,630	3,839	68.2	1,186	902	76.1

(a) 'Coercive control' was declared a criminal offence in legislation which came into effect in May 2025.

(b) Includes 'ill treatment of child'; 'bomb threat'; 'threats/harassment-cyber'; 'driving causing grievous bodily harm'; 'endanger lives on transport'; and 'other life endangering acts'.

nc not calculated

Table A28 Offences against the person, South Eastern Police Region and Districts, recorded and cleared in 2024-25

Police Region / District	South Eastern Region			Gold Coast District			Logan District		
	Recorded	Cleared		Recorded	Cleared		Recorded	Cleared	
Offence	count	count	%	count	count	%	count	count	%
Homicide (Murder)	5	4	80.0	2	2	100.0	3	2	66.7
Other homicide	10	9	90.0	7	6	85.7	3	3	100.0
Attempted murder	6	6	100.0	4	4	100.0	2	2	100.0
Conspiracy to murder	0	0	nc	0	0	nc	0	0	nc
Manslaughter (excl. by driving and striking)	0	0	nc	0	0	nc	0	0	nc
Manslaughter – unlawful striking causing death	1	1	100.0	1	1	100.0	0	0	nc
Driving causing death	3	2	66.7	2	1	50.0	1	1	100.0
Assault	11,654	7,516	64.5	6,093	3,878	63.6	5,561	3,638	65.4
Grievous assault	200	120	60.0	110	74	67.3	90	46	51.1
Serious assault	5,187	3,125	60.2	2,715	1,648	60.7	2,472	1,477	59.7
Serious assault (no injury)	1,276	866	67.9	692	476	68.8	584	390	66.8
Common assault	4,991	3,405	68.2	2,576	1,680	65.2	2,415	1,725	71.4
Sexual offences	2,062	1,105	53.6	1,167	647	55.4	895	458	51.2
Rape and attempted rape	872	407	46.7	444	201	45.3	428	206	48.1
Other sexual offences	1,190	698	58.7	723	446	61.7	467	252	54.0
Robbery	612	394	64.4	299	227	75.9	313	167	53.4
Armed robbery	288	182	63.2	123	89	72.4	165	93	56.4
Unarmed robbery	324	212	65.4	176	138	78.4	148	74	50.0
Other offences against the person	2,134	975	45.7	1,196	582	48.7	938	393	41.9
Kidnapping, abduction etc.	146	81	55.5	75	38	50.7	71	43	60.6
Coercive control ^(a)	4	2	50.0	3	2	66.7	1	0	0.0
Extortion	27	10	37.0	14	7	50.0	13	3	23.1
Stalking	524	285	54.4	328	181	55.2	196	104	53.1
Life endangering acts ^(b)	1,433	597	41.7	776	354	45.6	657	243	37.0
Total	16,477	10,003	60.7	8,764	5,342	61.0	7,713	4,661	60.4

(a) 'Coercive control' was declared a criminal offence in legislation which came into effect in May 2025.

(b) Includes 'ill treatment of child'; 'bomb threat'; 'threats/harassment-cyber'; 'driving causing grievous bodily harm'; 'endanger lives on transport'; and 'other life endangering acts'.

nc not calculated

3.2.2 Offences against property

Table A29 Offences against property, Brisbane Police Region and Districts, recorded and cleared in 2024–25

Police Region / District	Brisbane Region			North Brisbane District			South Brisbane District		
	Recorded	Cleared		Recorded	Cleared		Recorded	Cleared	
Offence	count	count	%	count	count	%	count	count	%
Unlawful entry	12,248	3,583	29.3	4,854	1,444	29.7	7,394	2,139	28.9
Unlawful entry with intent – dwelling	6,653	1,987	29.9	2,556	780	30.5	4,097	1,207	29.5
<i>Without violence</i>	6,441	1,857	28.8	2,475	729	29.5	3,966	1,128	28.4
<i>With violence</i>	212	130	61.3	81	51	63.0	131	79	60.3
Unlawful entry with intent – shop	1,242	501	40.3	422	165	39.1	820	336	41.0
Unlawful entry with intent – other	4,353	1,095	25.2	1,876	499	26.6	2,477	596	24.1
Arson	203	64	31.5	57	22	38.6	146	42	28.8
Other property damage	8,369	3,049	36.4	3,644	1,338	36.7	4,725	1,711	36.2
Unlawful use of motor vehicle	5,266	2,502	47.5	2,138	1,095	51.2	3,128	1,407	45.0
Other theft (excl. unlawful entry)	43,559	15,895	36.5	20,086	7,762	38.6	23,473	8,133	34.6
Stealing from dwellings	1,752	407	23.2	754	159	21.1	998	248	24.8
Shop stealing	14,877	7,992	53.7	8,097	4,459	55.1	6,780	3,533	52.1
Vehicles (steal from/enter with intent)	9,130	1,224	13.4	3,498	510	14.6	5,632	714	12.7
Other stealing	17,800	6,272	35.2	7,737	2,634	34.0	10,063	3,638	36.2
Fraud	5,844	2,320	39.7	2,779	1,039	37.4	3,065	1,281	41.8
Fraud by computer	182	38	20.9	73	14	19.2	109	24	22.0
Fraud by cheque	15	11	73.3	8	5	62.5	7	6	85.7
Fraud by credit card	2,172	967	44.5	992	377	38.0	1,180	590	50.0
Identity fraud	372	126	33.9	211	93	44.1	161	33	20.5
Other fraud	3,103	1,178	38.0	1,495	550	36.8	1,608	628	39.1
Handling stolen goods	1,962	1,778	90.6	1,050	971	92.5	912	807	88.5
Possess property suspected stolen	724	639	88.3	417	372	89.2	307	267	87.0
Receiving stolen property	66	58	87.9	36	32	88.9	30	26	86.7
Possess etc. tainted property	1,166	1,078	92.5	592	565	95.4	574	513	89.4
Other handling stolen goods	6	3	50.0	5	2	40.0	1	1	100.0
Total	77,451	29,191	37.7	34,608	13,671	39.5	42,843	15,520	36.2

Table A30 Offences against property, Far Northern Police Region and Districts, recorded and cleared in 2024-25

Police Region / District	Far Northern Region			Far North District		
	Recorded	Cleared		Recorded	Cleared	
Offence	count	count	%	count	count	%
Unlawful entry	5,194	1,514	29.1	5,194	1,514	29.1
Unlawful entry with intent – dwelling	3,582	938	26.2	3,582	938	26.2
<i>Without violence</i>	3,470	876	25.2	3,470	876	25.2
<i>With violence</i>	112	62	55.4	112	62	55.4
Unlawful entry with intent – shop	404	184	45.5	404	184	45.5
Unlawful entry with intent – other	1,208	392	32.5	1,208	392	32.5
Arson	95	32	33.7	95	32	33.7
Other property damage	4,449	1,883	42.3	4,449	1,883	42.3
Unlawful use of motor vehicle	1,602	909	56.7	1,602	909	56.7
Other theft (excl. unlawful entry)	9,112	3,556	39.0	9,112	3,556	39.0
Stealing from dwellings	640	153	23.9	640	153	23.9
Shop stealing	3,000	1,510	50.3	3,000	1,510	50.3
Vehicles (steal from/enter with intent)	1,303	217	16.7	1,303	217	16.7
Other stealing	4,169	1,676	40.2	4,169	1,676	40.2
Fraud	1,217	338	27.8	1,217	338	27.8
Fraud by computer	24	2	8.3	24	2	8.3
Fraud by cheque	0	0	nc	0	0	nc
Fraud by credit card	792	218	27.5	792	218	27.5
Identity fraud	29	5	17.2	29	5	17.2
Other fraud	372	113	30.4	372	113	30.4
Handling stolen goods	391	322	82.4	391	322	82.4
Possess property suspected stolen	253	209	82.6	253	209	82.6
Receiving stolen property	18	15	83.3	18	15	83.3
Possess etc. tainted property	120	98	81.7	120	98	81.7
Other handling stolen goods	0	0	nc	0	0	nc
Total	22,060	8,554	38.8	22,060	8,554	38.8

nc not calculated

Table A31 Offences against property, Northern Police Region and District, recorded and cleared in 2024–25

Police Region / District	Northern Region			Mount Isa District			Townsville District		
	Recorded	Cleared		Recorded	Cleared		Recorded	Cleared	
Offence	count	count	%	count	count	%	count	count	%
Unlawful entry	4,748	1,089	22.9	643	304	47.3	4,105	785	19.1
Unlawful entry with intent – dwelling	3,608	730	20.2	463	207	44.7	3,145	523	16.6
<i>Without violence</i>	3,488	667	19.1	435	184	42.3	3,053	483	15.8
<i>With violence</i>	120	63	52.5	28	23	82.1	92	40	43.5
Unlawful entry with intent – shop	207	93	44.9	16	11	68.8	191	82	42.9
Unlawful entry with intent – other	933	266	28.5	164	86	52.4	769	180	23.4
Arson	233	50	21.5	49	22	44.9	184	28	15.2
Other property damage	4,335	1,990	45.9	1,042	525	50.4	3,293	1,465	44.5
Unlawful use of motor vehicle	1,836	755	41.1	197	132	67.0	1,639	623	38.0
Other theft (excl. unlawful entry)	8,581	3,071	35.8	926	375	40.5	7,655	2,696	35.2
Stealing from dwellings	641	181	28.2	112	50	44.6	529	131	24.8
Shop stealing	2,127	1,126	52.9	260	117	45.0	1,867	1,009	54.0
Vehicles (steal from/enter with intent)	1,942	283	14.6	215	79	36.7	1,727	204	11.8
Other stealing	3,871	1,481	38.3	339	129	38.1	3,532	1,352	38.3
Fraud	916	353	38.5	99	50	50.5	817	303	37.1
Fraud by computer	45	15	33.3	12	9	75.0	33	6	18.2
Fraud by cheque	1	1	100.0	0	0	nc	1	1	100.0
Fraud by credit card	428	178	41.6	52	31	59.6	376	147	39.1
Identity fraud	39	10	25.6	2	0	0.0	37	10	27.0
Other fraud	403	149	37.0	33	10	30.3	370	139	37.6
Handling stolen goods	397	344	86.6	40	34	85.0	357	310	86.8
Possess property suspected stolen	136	103	75.7	11	8	72.7	125	95	76.0
Receiving stolen property	16	15	93.8	3	3	100.0	13	12	92.3
Possess etc. tainted property	239	221	92.5	22	19	86.4	217	202	93.1
Other handling stolen goods	6	5	83.3	4	4	100.0	2	1	50.0
Total	21,046	7,652	36.4	2,996	1,442	48.1	18,050	6,210	34.4

nc not calculated

Table A32 Offences against property, North Coast Police Region and Districts, recorded and cleared in 2024–25

Police Region / District	North Coast Region			Moreton District			Sunshine Coast District			Wide Bay Burnett District		
	Recorded	Cleared		Recorded	Cleared		Recorded	Cleared		Recorded	Cleared	
Offence	count	count	%	count	count	%	count	count	%	count	count	%
Unlawful entry	5,457	1,462	26.8	2,045	540	26.4	1,669	454	27.2	1,743	468	26.9
Unlawful entry with intent – dwelling	2,768	781	28.2	1,047	299	28.6	865	243	28.1	856	239	27.9
<i>Without violence</i>	2,635	705	26.8	988	265	26.8	836	226	27.0	811	214	26.4
<i>With violence</i>	133	76	57.1	59	34	57.6	29	17	58.6	45	25	55.6
Unlawful entry with intent – shop	462	160	34.6	197	62	31.5	143	52	36.4	122	46	37.7
Unlawful entry with intent – other	2,227	521	23.4	801	179	22.3	661	159	24.1	765	183	23.9
Arson	289	71	24.6	108	24	22.2	62	23	37.1	119	24	20.2
Other property damage	7,187	2,701	37.6	2,998	1,136	37.9	2,095	781	37.3	2,094	784	37.4
Unlawful use of motor vehicle	2,638	1,262	47.8	959	494	51.5	852	387	45.4	827	381	46.1
Other theft (excl. unlawful entry)	24,968	9,811	39.3	10,805	3,947	36.5	7,942	3,453	43.5	6,221	2,411	38.8
Stealing from dwellings	1,290	318	24.7	535	156	29.2	373	78	20.9	382	84	22.0
Shop stealing	6,055	3,021	49.9	2,850	1,173	41.2	1,760	1,036	58.9	1,445	812	56.2
Vehicles (steal from/enter with intent)	4,860	810	16.7	2,086	425	20.4	1,431	202	14.1	1,343	183	13.6
Other stealing	12,763	5,662	44.4	5,334	2,193	41.1	4,378	2,137	48.8	3,051	1,332	43.7
Fraud	3,189	1,163	36.5	1,166	425	36.4	1,138	402	35.3	885	336	38.0
Fraud by computer	147	19	12.9	75	8	10.7	54	6	11.1	18	5	27.8
Fraud by cheque	0	0	nc	0	0	nc	0	0	nc	0	0	nc
Fraud by credit card	1,142	564	49.4	321	139	43.3	439	200	45.6	382	225	58.9
Identity fraud	200	52	26.0	90	21	23.3	70	22	31.4	40	9	22.5
Other fraud	1,700	528	31.1	680	257	37.8	575	174	30.3	445	97	21.8
Handling stolen goods	900	766	85.1	311	262	84.2	225	197	87.6	364	307	84.3
Possess property suspected stolen	440	367	83.4	162	135	83.3	119	105	88.2	159	127	79.9
Receiving stolen property	72	70	97.2	17	16	94.1	5	4	80.0	50	50	100.0
Possess etc. tainted property	384	327	85.2	129	109	84.5	100	88	88.0	155	130	83.9
Other handling stolen goods	4	2	50.0	3	2	66.7	1	0	0.0	0	0	nc
Total	44,628	17,236	38.6	18,392	6,828	37.1	13,983	5,697	40.7	12,253	4,711	38.4

nc not calculated

Table A33 Offences against property, Central Police Region and Districts, recorded and cleared in 2024–25

Police Region / District	Central Region			Capricornia District			Mackay Whitsunday District		
	Recorded	Cleared		Recorded	Cleared		Recorded	Cleared	
Offence	count	count	%	count	count	%	count	count	%
Unlawful entry	3,589	995	27.7	2,185	628	28.7	1,404	367	26.1
Unlawful entry with intent – dwelling	1,843	520	28.2	1,145	330	28.8	698	190	27.2
<i>Without violence</i>	1,728	451	26.1	1,080	293	27.1	648	158	24.4
<i>With violence</i>	115	69	60.0	65	37	56.9	50	32	64.0
Unlawful entry with intent – shop	289	94	32.5	151	59	39.1	138	35	25.4
Unlawful entry with intent – other	1,457	381	26.1	889	239	26.9	568	142	25.0
Arson	216	41	19.0	118	28	23.7	98	13	13.3
Other property damage	4,407	2,049	46.5	2,650	1,232	46.5	1,757	817	46.5
Unlawful use of motor vehicle	1,394	699	50.1	810	408	50.4	584	291	49.8
Other theft (excl. unlawful entry)	10,302	4,045	39.3	6,029	2,518	41.8	4,273	1,527	35.7
Stealing from dwellings	798	236	29.6	508	150	29.5	290	86	29.7
Shop stealing	2,568	1,476	57.5	1,729	1,053	60.9	839	423	50.4
Vehicles (steal from/enter with intent)	2,414	368	15.2	1,277	229	17.9	1,137	139	12.2
Other stealing	4,522	1,965	43.5	2,515	1,086	43.2	2,007	879	43.8
Fraud	1,456	509	35.0	987	349	35.4	469	160	34.1
Fraud by computer	51	11	21.6	32	8	25.0	19	3	15.8
Fraud by cheque	11	1	9.1	11	1	9.1	0	0	nc
Fraud by credit card	706	295	41.8	496	200	40.3	210	95	45.2
Identity fraud	73	12	16.4	35	7	20.0	38	5	13.2
Other fraud	615	190	30.9	413	133	32.2	202	57	28.2
Handling stolen goods	540	449	83.1	336	272	81.0	204	177	86.8
Possess property suspected stolen	213	159	74.6	166	120	72.3	47	39	83.0
Receiving stolen property	16	15	93.8	7	6	85.7	9	9	100.0
Possess etc. tainted property	310	274	88.4	162	145	89.5	148	129	87.2
Other handling stolen goods	1	1	100.0	1	1	100.0	0	0	nc
Total	21,904	8,787	40.1	13,115	5,435	41.4	8,789	3,352	38.1

nc not calculated

Table A34 Offences against property, Southern Police Region and Districts, recorded and cleared in 2024–25

Police Region / District	Southern Region			Darling Downs District			Ipswich District			South West District		
	Recorded	Cleared		Recorded	Cleared		Recorded	Cleared		Recorded	Cleared	
Offence	count	count	%	count	count	%	count	count	%	count	count	%
Unlawful entry	4,848	1,335	27.5	2,635	795	30.2	1,683	376	22.3	530	164	30.9
Unlawful entry with intent – dwelling	2,557	752	29.4	1,468	444	30.2	846	220	26.0	243	88	36.2
<i>Without violence</i>	2,387	642	26.9	1,371	383	27.9	794	187	23.6	222	72	32.4
<i>With violence</i>	170	110	64.7	97	61	62.9	52	33	63.5	21	16	76.2
Unlawful entry with intent – shop	436	186	42.7	262	125	47.7	144	49	34.0	30	12	40.0
Unlawful entry with intent – other	1,855	397	21.4	905	226	25.0	693	107	15.4	257	64	24.9
Arson	253	68	26.9	129	38	29.5	90	22	24.4	34	8	23.5
Other property damage	6,074	3,047	50.2	2,779	1,450	52.2	2,682	1,271	47.4	613	326	53.2
Unlawful use of motor vehicle	2,163	1,051	48.6	1,032	529	51.3	910	412	45.3	221	110	49.8
Other theft (excl. unlawful entry)	14,916	5,739	38.5	5,845	2,707	46.3	7,799	2,573	33.0	1,272	459	36.1
Stealing from dwellings	835	262	31.4	361	116	32.1	363	111	30.6	111	35	31.5
Shop stealing	3,677	2,105	57.2	1,340	910	67.9	2,182	1,073	49.2	155	122	78.7
Vehicles (steal from/enter with intent)	3,550	508	14.3	1,371	257	18.7	1,835	185	10.1	344	66	19.2
Other stealing	6,854	2,864	41.8	2,773	1,424	51.4	3,419	1,204	35.2	662	236	35.6
Fraud	1,937	669	34.5	953	373	39.1	752	225	29.9	232	71	30.6
Fraud by computer	63	9	14.3	26	3	11.5	29	5	17.2	8	1	12.5
Fraud by cheque	6	2	33.3	3	1	33.3	1	0	0.0	2	1	50.0
Fraud by credit card	629	257	40.9	312	136	43.6	235	91	38.7	82	30	36.6
Identity fraud	98	15	15.3	35	7	20.0	57	8	14.0	6	0	0.0
Other fraud	1,141	386	33.8	577	226	39.2	430	121	28.1	134	39	29.1
Handling stolen goods	692	610	88.2	374	338	90.4	258	219	84.9	60	53	88.3
Possess property suspected stolen	237	194	81.9	104	88	84.6	116	92	79.3	17	14	82.4
Receiving stolen property	31	28	90.3	13	10	76.9	14	14	100.0	4	4	100.0
Possess etc. tainted property	409	377	92.2	246	231	93.9	126	112	88.9	37	34	91.9
Other handling stolen goods	15	11	73.3	11	9	81.8	2	1	50.0	2	1	50.0
Total	30,883	12,519	40.5	13,747	6,230	45.3	14,174	5,098	36.0	2,962	1,191	40.2

Table A35 Offences against property, South Eastern Police Region and Districts, recorded and cleared in 2024-25

Police Region / District	South Eastern Region			Gold Coast District			Logan District		
	Recorded	Cleared		Recorded	Cleared		Recorded	Cleared	
Offence	count	count	%	count	count	%	count	count	%
Unlawful entry	7,200	1,648	22.9	3,834	1,086	28.3	3,366	562	16.7
Unlawful entry with intent – dwelling	3,760	883	23.5	1,988	553	27.8	1,772	330	18.6
<i>Without violence</i>	3,597	806	22.4	1,901	510	26.8	1,696	296	17.5
<i>With violence</i>	163	77	47.2	87	43	49.4	76	34	44.7
Unlawful entry with intent – shop	797	230	28.9	348	126	36.2	449	104	23.2
Unlawful entry with intent – other	2,643	535	20.2	1,498	407	27.2	1,145	128	11.2
Arson	351	60	17.1	141	23	16.3	210	37	17.6
Other property damage	8,186	3,464	42.3	4,248	1,807	42.5	3,938	1,657	42.1
Unlawful use of motor vehicle	4,285	1,625	37.9	2,437	1,022	41.9	1,848	603	32.6
Other theft (excl. unlawful entry)	32,490	9,105	28.0	18,421	5,582	30.3	14,069	3,523	25.0
Stealing from dwellings	1,264	253	20.0	698	158	22.6	566	95	16.8
Shop stealing	6,895	3,000	43.5	3,754	1,747	46.5	3,141	1,253	39.9
Vehicles (steal from/enter with intent)	7,654	621	8.1	4,195	425	10.1	3,459	196	5.7
Other stealing	16,677	5,231	31.4	9,774	3,252	33.3	6,903	1,979	28.7
Fraud	4,181	1,428	34.2	2,553	987	38.7	1,628	441	27.1
Fraud by computer	131	24	18.3	78	15	19.2	53	9	17.0
Fraud by cheque	20	8	40.0	13	7	53.8	7	1	14.3
Fraud by credit card	1,862	671	36.0	1,222	500	40.9	640	171	26.7
Identity fraud	225	50	22.2	155	40	25.8	70	10	14.3
Other fraud	1,943	675	34.7	1,085	425	39.2	858	250	29.1
Handling stolen goods	1,557	1,378	88.5	1,210	1,096	90.6	347	282	81.3
Possess property suspected stolen	639	558	87.3	516	461	89.3	123	97	78.9
Receiving stolen property	66	60	90.9	38	36	94.7	28	24	85.7
Possess etc. tainted property	806	737	91.4	615	578	94.0	191	159	83.2
Other handling stolen goods	46	23	50.0	41	21	51.2	5	2	40.0
Total	58,250	18,708	32.1	32,844	11,603	35.3	25,406	7,105	28.0

3.2.3 Other offences

Table A36 Other offences, Brisbane Police Region and Districts, recorded and cleared in 2024–25

Police Region / District	Brisbane Region			North Brisbane District			South Brisbane District		
	Recorded	Cleared		Recorded	Cleared		Recorded	Cleared	
Offence	count	count	%	count	count	%	count	count	%
Drug offences	18,677	17,632	94.4	10,696	10,103	94.5	7,981	7,529	94.3
Trafficking drugs	123	118	95.9	87	86	98.9	36	32	88.9
Possess drugs	8,869	8,221	92.7	5,168	4,783	92.6	3,701	3,438	92.9
Produce drugs	78	67	85.9	40	35	87.5	38	32	84.2
Sell/supply drugs	1,116	1,073	96.1	567	544	95.9	549	529	96.4
Other drug offences	8,491	8,153	96.0	4,834	4,655	96.3	3,657	3,498	95.7
Liquor offences (excl. drunkenness)	276	258	93.5	197	186	94.4	79	72	91.1
Breach of DVO	10,880	5,426	49.9	3,988	2,020	50.7	6,892	3,406	49.4
Trespassing and vagrancy	1,966	1,237	62.9	807	551	68.3	1,159	686	59.2
Weapons Act offences	1,831	1,677	91.6	1,028	962	93.6	803	715	89.0
Good order offences	8,866	7,027	79.3	5,664	4,621	81.6	3,202	2,406	75.1
Disobey move-on direction	111	107	96.4	86	83	96.5	25	24	96.0
Resist, incite, hinder, obstruct	4,625	3,235	69.9	2,879	2,062	71.6	1,746	1,173	67.2
Fare evasion	209	136	65.1	128	87	68.0	81	49	60.5
Public nuisance	3,921	3,549	90.5	2,571	2,389	92.9	1,350	1,160	85.9
Traffic and related offences	8,917	8,609	96.5	3,936	3,802	96.6	4,981	4,807	96.5
Dangerous operation of a vehicle	369	223	60.4	146	88	60.3	223	135	60.5
Drink/drug driving	5,235	5,133	98.1	2,552	2,503	98.1	2,683	2,630	98.0
Disqualified driving	3,306	3,250	98.3	1,235	1,211	98.1	2,071	2,039	98.5
Interfere with mechanism of motor vehicle	7	3	42.9	3	0	0.0	4	3	75.0
Miscellaneous offences	1,473	1,024	69.5	967	660	68.3	506	364	71.9
Total	52,886	42,890	81.1	27,283	22,905	84.0	25,603	19,985	78.1

Table A37 Other offences, Far Northern Police Region and Districts, recorded and cleared in 2024–25

Police Region / District	Far Northern Region			Far North District		
	Recorded	Cleared		Recorded	Cleared	
Offence	count	count	%	count	count	%
Drug offences	4,324	3,854	89.1	4,324	3,854	89.1
Trafficking drugs	66	63	95.5	66	63	95.5
Possess drugs	2,195	1,915	87.2	2,195	1,915	87.2
Produce drugs	62	56	90.3	62	56	90.3
Sell/supply drugs	223	185	83.0	223	185	83.0
Other drug offences	1,778	1,635	92.0	1,778	1,635	92.0
Liquor offences (excl. drunkenness)	620	595	96.0	620	595	96.0
Breach of DVO	8,664	3,444	39.8	8,664	3,444	39.8
Trespassing and vagrancy	800	527	65.9	800	527	65.9
Weapons Act offences	619	522	84.3	619	522	84.3
Good order offences	4,330	3,594	83.0	4,330	3,594	83.0
Disobey move-on direction	86	83	96.5	86	83	96.5
Resist, incite, hinder, obstruct	1,634	1,257	76.9	1,634	1,257	76.9
Fare evasion	50	13	26.0	50	13	26.0
Public nuisance	2,560	2,241	87.5	2,560	2,241	87.5
Traffic and related offences	3,822	3,673	96.1	3,822	3,673	96.1
Dangerous operation of a vehicle	253	168	66.4	253	168	66.4
Drink/drug driving	2,448	2,410	98.4	2,448	2,410	98.4
Disqualified driving	1,119	1,095	97.9	1,119	1,095	97.9
Interfere with mechanism of motor vehicle	2	0	0.0	2	0	0.0
Miscellaneous offences	611	510	83.5	611	510	83.5
Total	23,790	16,719	70.3	23,790	16,719	70.3

Table A38 Other offences, Northern Police Region and District, recorded and cleared in 2024-25

Police Region / District	Northern Region			Mount Isa District			Townsville District		
	Recorded	Cleared		Recorded	Cleared		Recorded	Cleared	
Offence	count	count	%	count	count	%	count	count	%
Drug offences	8,458	6,648	78.6	1,415	1,269	89.7	7,043	5,379	76.4
Trafficking drugs	84	75	89.3	23	20	87.0	61	55	90.2
Possess drugs	2,492	2,199	88.2	402	353	87.8	2,090	1,846	88.3
Produce drugs	32	28	87.5	2	1	50.0	30	27	90.0
Sell/supply drugs	1,694	1,462	86.3	424	383	90.3	1,270	1,079	85.0
Other drug offences	4,156	2,884	69.4	564	512	90.8	3,592	2,372	66.0
Liquor offences (excl. drunkenness)	235	210	89.4	93	90	96.8	142	120	84.5
Breach of DVO	10,059	4,768	47.4	2,726	1,504	55.2	7,333	3,264	44.5
Trespassing and vagrancy	907	636	70.1	162	102	63.0	745	534	71.7
Weapons Act offences	759	644	84.8	152	119	78.3	607	525	86.5
Good order offences	4,428	3,581	80.9	1,091	915	83.9	3,337	2,666	79.9
Disobey move-on direction	63	62	98.4	18	18	100.0	45	44	97.8
Resist, incite, hinder, obstruct	1,953	1,469	75.2	357	292	81.8	1,596	1,177	73.7
Fare evasion	49	19	38.8	12	3	25.0	37	16	43.2
Public nuisance	2,363	2,031	86.0	704	602	85.5	1,659	1,429	86.1
Traffic and related offences	3,496	3,265	93.4	991	945	95.4	2,505	2,320	92.6
Dangerous operation of a vehicle	283	162	57.2	43	32	74.4	240	130	54.2
Drink/drug driving	2,435	2,352	96.6	756	729	96.4	1,679	1,623	96.7
Disqualified driving	777	751	96.7	192	184	95.8	585	567	96.9
Interfere with mechanism of motor vehicle	1	0	0.0	0	0	nc	1	0	0.0
Miscellaneous offences	868	731	84.2	116	99	85.3	752	632	84.0
Total	29,210	20,483	70.1	6,746	5,043	74.8	22,464	15,440	68.7

nc not calculated

Table A39 Other offences, North Coast Police Region and Districts, recorded and cleared in 2024–25

Police Region / District	North Coast Region			Moreton District			Sunshine Coast District			Wide Bay Burnett District		
	Recorded	Cleared		Recorded	Cleared		Recorded	Cleared		Recorded	Cleared	
Offence	count	count	%	count	count	%	count	count	%	count	count	%
Drug offences	12,623	11,671	92.5	5,951	5,600	94.1	2,755	2,535	92.0	3,917	3,536	90.3
Trafficking drugs	115	108	93.9	54	48	88.9	40	40	100.0	21	20	95.2
Possess drugs	5,774	5,280	91.4	2,599	2,421	93.2	1,363	1,226	89.9	1,812	1,633	90.1
Produce drugs	220	205	93.2	57	55	96.5	56	52	92.9	107	98	91.6
Sell/supply drugs	1,242	1,103	88.8	686	642	93.6	178	170	95.5	378	291	77.0
Other drug offences	5,272	4,975	94.4	2,555	2,434	95.3	1,118	1,047	93.6	1,599	1,494	93.4
Liquor offences (excl. drunkenness)	139	120	86.3	33	25	75.8	46	44	95.7	60	51	85.0
Breach of DVO	11,987	5,771	48.1	5,321	2,537	47.7	2,842	1,392	49.0	3,824	1,842	48.2
Trespassing and vagrancy	1,297	845	65.2	429	259	60.4	442	313	70.8	426	273	64.1
Weapons Act offences	1,633	1,413	86.5	680	596	87.6	395	341	86.3	558	476	85.3
Good order offences	5,870	4,336	73.9	2,044	1,494	73.1	1,735	1,369	78.9	2,091	1,473	70.4
Disobey move-on direction	69	68	98.6	10	10	100.0	38	38	100.0	21	20	95.2
Resist, incite, hinder, obstruct	3,327	2,213	66.5	1,273	860	67.6	822	593	72.1	1,232	760	61.7
Fare evasion	101	55	54.5	40	29	72.5	20	11	55.0	41	15	36.6
Public nuisance	2,373	2,000	84.3	721	595	82.5	855	727	85.0	797	678	85.1
Traffic and related offences	9,254	8,804	95.1	3,469	3,311	95.4	2,669	2,545	95.4	3,116	2,948	94.6
Dangerous operation of a vehicle	533	328	61.5	187	106	56.7	167	111	66.5	179	111	62.0
Drink/drug driving	6,061	5,910	97.5	2,041	1,996	97.8	1,955	1,909	97.6	2,065	2,005	97.1
Disqualified driving	2,653	2,563	96.6	1,237	1,208	97.7	545	523	96.0	871	832	95.5
Interfere with mechanism of motor vehicle	7	3	42.9	4	1	25.0	2	2	100.0	1	0	0.0
Miscellaneous offences	832	621	74.6	332	234	70.5	177	135	76.3	323	252	78.0
Total	43,635	33,581	77.0	18,259	14,056	77.0	11,061	8,674	78.4	14,315	10,851	75.8

Table A40 Other offences, Central Police Region and Districts, recorded and cleared in 2024–25

Police Region / District	Central Region			Capricornia District			Mackay Whitsunday District		
	Recorded	Cleared		Recorded	Cleared		Recorded	Cleared	
Offence	count	count	%	count	count	%	count	count	%
Drug offences	7,469	6,830	91.4	4,737	4,330	91.4	2,732	2,500	91.5
Trafficking drugs	52	44	84.6	30	23	76.7	22	21	95.5
Possess drugs	3,396	3,078	90.6	2,100	1,911	91.0	1,296	1,167	90.0
Produce drugs	79	76	96.2	59	57	96.6	20	19	95.0
Sell/supply drugs	729	603	82.7	597	491	82.2	132	112	84.8
Other drug offences	3,213	3,029	94.3	1,951	1,848	94.7	1,262	1,181	93.6
Liquor offences (excl. drunkenness)	204	185	90.7	134	122	91.0	70	63	90.0
Breach of DVO	9,326	4,698	50.4	6,502	3,343	51.4	2,824	1,355	48.0
Trespassing and vagrancy	847	541	63.9	525	348	66.3	322	193	59.9
Weapons Act offences	1,007	863	85.7	619	544	87.9	388	319	82.2
Good order offences	4,398	3,364	76.5	2,717	2,056	75.7	1,681	1,308	77.8
Disobey move-on direction	65	63	96.9	31	29	93.5	34	34	100.0
Resist, incite, hinder, obstruct	2,252	1,562	69.4	1,461	1,003	68.7	791	559	70.7
Fare evasion	49	29	59.2	30	19	63.3	19	10	52.6
Public nuisance	2,032	1,710	84.2	1,195	1,005	84.1	837	705	84.2
Traffic and related offences	5,539	5,287	95.5	3,251	3,126	96.2	2,288	2,161	94.4
Dangerous operation of a vehicle	306	183	59.8	158	99	62.7	148	84	56.8
Drink/drug driving	4,019	3,940	98.0	2,322	2,285	98.4	1,697	1,655	97.5
Disqualified driving	1,211	1,163	96.0	770	741	96.2	441	422	95.7
Interfere with mechanism of motor vehicle	3	1	33.3	1	1	100.0	2	0	0.0
Miscellaneous offences	508	435	85.6	316	280	88.6	192	155	80.7
Total	29,298	22,203	75.8	18,801	14,149	75.3	10,497	8,054	76.7

Table A41 Other offences, Southern Police Region and Districts, recorded and cleared in 2024–25

Police Region / District	Southern Region			Darling Downs District			Ipswich District			South West District		
	Recorded	Cleared		Recorded	Cleared		Recorded	Cleared		Recorded	Cleared	
Offence	count	count	%	count	count	%	count	count	%	count	count	%
Drug offences	9,214	8,478	92.0	4,664	4,368	93.7	3,042	2,655	87.3	1,508	1,455	96.5
Trafficking drugs	51	45	88.2	23	21	91.3	23	19	82.6	5	5	100.0
Possess drugs	3,798	3,517	92.6	1,956	1,821	93.1	1,339	1,214	90.7	503	482	95.8
Produce drugs	137	122	89.1	66	60	90.9	48	40	83.3	23	22	95.7
Sell/supply drugs	1,122	910	81.1	513	468	91.2	366	205	56.0	243	237	97.5
Other drug offences	4,106	3,884	94.6	2,106	1,998	94.9	1,266	1,177	93.0	734	709	96.6
Liquor offences (excl. drunkenness)	391	377	96.4	341	331	97.1	16	16	100.0	34	30	88.2
Breach of DVO	8,056	4,353	54.0	3,497	1,857	53.1	3,584	1,777	49.6	975	719	73.7
Trespassing and vagrancy	1,020	653	64.0	560	384	68.6	316	178	56.3	144	91	63.2
Weapons Act offences	1,308	1,155	88.3	663	580	87.5	418	371	88.8	227	204	89.9
Good order offences	5,011	4,027	80.4	2,516	2,126	84.5	1,517	1,089	71.8	978	812	83.0
Disobey move-on direction	73	73	100.0	65	65	100.0	6	6	100.0	2	2	100.0
Resist, incite, hinder, obstruct	2,568	1,856	72.3	1,182	910	77.0	927	585	63.1	459	361	78.6
Fare evasion	39	28	71.8	9	3	33.3	28	24	85.7	2	1	50.0
Public nuisance	2,331	2,070	88.8	1,260	1,148	91.1	556	474	85.3	515	448	87.0
Traffic and related offences	6,664	6,378	95.7	3,029	2,890	95.4	2,296	2,185	95.2	1,339	1,303	97.3
Dangerous operation of a vehicle	436	287	65.8	196	126	64.3	185	117	63.2	55	44	80.0
Drink/drug driving	4,284	4,200	98.0	2,082	2,045	98.2	1,292	1,265	97.9	910	890	97.8
Disqualified driving	1,940	1,890	97.4	750	719	95.9	816	802	98.3	374	369	98.7
Interfere with mechanism of motor vehicle	4	1	25.0	1	0	0.0	3	1	33.3	0	0	nc
Miscellaneous offences	1,021	683	66.9	435	381	87.6	455	184	40.4	131	118	90.1
Total	32,685	26,104	79.9	15,705	12,917	82.2	11,644	8,455	72.6	5,336	4,732	88.7

nc not calculated

Table A42 Other offences, South Eastern Police Region and Districts, recorded and cleared in 2024–25

Police Region / District	South Eastern Region			Gold Coast District			Logan District		
	Recorded	Cleared		Recorded	Cleared		Recorded	Cleared	
Offence	count	count	%	count	count	%	count	count	%
Drug offences	15,498	14,547	93.9	11,276	10,678	94.7	4,222	3,869	91.6
Trafficking drugs	102	88	86.3	66	54	81.8	36	34	94.4
Possess drugs	7,486	6,921	92.5	5,206	4,853	93.2	2,280	2,068	90.7
Produce drugs	133	117	88.0	68	58	85.3	65	59	90.8
Sell/supply drugs	617	552	89.5	484	440	90.9	133	112	84.2
Other drug offences	7,160	6,869	95.9	5,452	5,273	96.7	1,708	1,596	93.4
Liquor offences (excl. drunkenness)	330	312	94.5	300	284	94.7	30	28	93.3
Breach of DVO	11,995	4,862	40.5	5,479	2,238	40.8	6,516	2,624	40.3
Trespassing and vagrancy	1,315	894	68.0	660	475	72.0	655	419	64.0
Weapons Act offences	1,616	1,417	87.7	967	876	90.6	649	541	83.4
Good order offences	6,012	4,721	78.5	4,183	3,585	85.7	1,829	1,136	62.1
Disobey move-on direction	114	110	96.5	103	101	98.1	11	9	81.8
Resist, incite, hinder, obstruct	2,764	1,792	64.8	1,530	1,113	72.7	1,234	679	55.0
Fare evasion	104	69	66.3	61	45	73.8	43	24	55.8
Public nuisance	3,030	2,750	90.8	2,489	2,326	93.5	541	424	78.4
Traffic and related offences	6,625	6,209	93.7	3,848	3,639	94.6	2,777	2,570	92.5
Dangerous operation of a vehicle	474	289	61.0	242	161	66.5	232	128	55.2
Drink/drug driving	4,293	4,162	96.9	2,602	2,528	97.2	1,691	1,634	96.6
Disqualified driving	1,844	1,757	95.3	998	950	95.2	846	807	95.4
Interfere with mechanism of motor vehicle	14	1	7.1	6	0	0.0	8	1	12.5
Miscellaneous offences	1,064	869	81.7	668	566	84.7	396	303	76.5
Total	44,455	33,831	76.1	27,381	22,341	81.6	17,074	11,490	67.3

3.3 Offences cleared in 2024–25, recorded previously

While the tables in the previous section provided information on the counts of offences recorded and cleared in 2024–24, this section presents the counts of offences cleared in the 2024–25 but recorded by police prior to 2024–25 for the seven QPS administrative regions (Brisbane, Central, Far Northern, North Coast, Northern, South Eastern and Southern) and the police districts within each of them.

3.3.1 Offences against the person

Table A43 Offences against the person, Brisbane Police Region and Districts, cleared in 2024–25, recorded previously

Police Region / District	Brisbane Region	North Brisbane District	South Brisbane District
Offence	count	— count —	
Homicide (Murder)	7	2	5
Other homicide	4	2	2
Attempted murder	2	0	2
Conspiracy to murder	0	0	0
Manslaughter (excl. by driving and striking)	0	0	0
Manslaughter – unlawful striking causing death	0	0	0
Driving causing death	2	2	0
Assault	607	280	327
Grievous assault	18	6	12
Serious assault	328	153	175
Serious assault (no injury)	55	25	30
Common assault	206	96	110
Sexual offences	448	232	216
Rape and attempted rape	189	90	99
Other sexual offences	259	142	117
Robbery	38	19	19
Armed robbery	17	6	11
Unarmed robbery	21	13	8
Other offences against the person	176	84	92
Kidnapping, abduction etc.	17	10	7
Coercive control ^(a)	0	0	0
Extortion	2	0	2
Stalking	75	34	41
Life endangering acts ^(b)	82	40	42
Total	1,280	619	661

(a) 'Coercive control' was declared a criminal offence in legislation which came into effect in May 2025.

(b) Includes 'ill treatment of child'; 'bomb threat'; 'threats/harassment–cyber'; 'driving causing grievous bodily harm'; 'endanger lives on transport'; and 'other life endangering acts'.

Table A44 Offences against the person, Far Northern Police Region and Districts, cleared in 2024–25, recorded previously

Police Region / District	Far Northern Region	Far North District
Offence	count	count
Homicide (Murder)	1	1
Other homicide	5	5
Attempted murder	5	5
Conspiracy to murder	0	0
Manslaughter (excl. by driving and striking)	0	0
Manslaughter – unlawful striking causing death	0	0
Driving causing death	0	0
Assault	377	377
Grievous assault	7	7
Serious assault	199	199
Serious assault (no injury)	36	36
Common assault	135	135
Sexual offences	129	129
Rape and attempted rape	57	57
Other sexual offences	72	72
Robbery	5	5
Armed robbery	2	2
Unarmed robbery	3	3
Other offences against the person	39	39
Kidnapping, abduction etc.	3	3
Coercive control ^(a)	0	0
Extortion	0	0
Stalking	11	11
Life endangering acts ^(b)	25	25
Total	556	556

(a) 'Coercive control' was declared a criminal offence in legislation which came into effect in May 2025.

(b) Includes 'ill treatment of child'; 'bomb threat'; 'threats/harassment-cyber'; 'driving causing grievous bodily harm'; 'endanger lives on transport'; and 'other life endangering acts'.

Table A45 Offences against the person, Northern Police Region and District, cleared in 2024–25, recorded previously

Police Region / District	Northern Region	Mount Isa District	Townsville District
Offence	count	— count —	
Homicide (Murder)	0	0	0
Other homicide	3	1	2
Attempted murder	0	0	0
Conspiracy to murder	0	0	0
Manslaughter (excl. by driving and striking)	0	0	0
Manslaughter – unlawful striking causing death	0	0	0
Driving causing death	3	1	2
Assault	552	158	394
Grievous assault	15	4	11
Serious assault	252	63	189
Serious assault (no injury)	71	32	39
Common assault	214	59	155
Sexual offences	141	28	113
Rape and attempted rape	48	12	36
Other sexual offences	93	16	77
Robbery	12	1	11
Armed robbery	3	1	2
Unarmed robbery	9	0	9
Other offences against the person	66	22	44
Kidnapping, abduction etc.	6	3	3
Coercive control ^(a)	0	0	0
Extortion	1	1	0
Stalking	17	3	14
Life endangering acts ^(b)	42	15	27
Total	774	210	564

(a) 'Coercive control' was declared a criminal offence in legislation which came into effect in May 2025.

(b) Includes 'ill treatment of child'; 'bomb threat'; 'threats/harassment-cyber'; 'driving causing grievous bodily harm'; 'endanger lives on transport'; and 'other life endangering acts'.

Table A46 Offences against the person, North Coast Police Region and Districts, cleared in 2024–25, recorded previously

Police Region / District	North Coast Region	Moreton District	Sunshine Coast District	Wide Bay Burnett District
Offence	count	— count —		
Homicide (Murder)	2	2	0	0
Other homicide	1	0	0	1
Attempted murder	0	0	0	0
Conspiracy to murder	0	0	0	0
Manslaughter (excl. by driving and striking)	0	0	0	0
Manslaughter – unlawful striking causing death	0	0	0	0
Driving causing death	1	0	0	1
Assault	575	262	97	216
Grievous assault	17	5	5	7
Serious assault	296	133	52	111
Serious assault (no injury)	40	23	3	14
Common assault	222	101	37	84
Sexual offences	361	181	85	95
Rape and attempted rape	163	99	30	34
Other sexual offences	198	82	55	61
Robbery	24	10	9	5
Armed robbery	12	1	8	3
Unarmed robbery	12	9	1	2
Other offences against the person	107	56	22	29
Kidnapping, abduction etc.	4	3	1	0
Coercive control ^(a)	0	0	0	0
Extortion	6	3	1	2
Stalking	43	23	10	10
Life endangering acts ^(b)	54	27	10	17
Total	1,070	511	213	346

(a) 'Coercive control' was declared a criminal offence in legislation which came into effect in May 2025.

(b) Includes 'ill treatment of child'; 'bomb threat'; 'threats/harassment-cyber'; 'driving causing grievous bodily harm'; 'endanger lives on transport'; and 'other life endangering acts'.

Table A47 Offences against the person, Central Police Region and Districts, cleared in 2024–25, recorded previously

Police Region / District	Central Region	Capricornia District	Mackay Whitsunday District
Offence	count	— count —	
Homicide (Murder)	0	0	0
Other homicide	0	0	0
Attempted murder	0	0	0
Conspiracy to murder	0	0	0
Manslaughter (excl. by driving and striking)	0	0	0
Manslaughter – unlawful striking causing death	0	0	0
Driving causing death	0	0	0
Assault	350	199	151
Grievous assault	19	12	7
Serious assault	170	90	80
Serious assault (no injury)	28	22	6
Common assault	133	75	58
Sexual offences	253	168	85
Rape and attempted rape	102	60	42
Other sexual offences	151	108	43
Robbery	15	9	6
Armed robbery	3	2	1
Unarmed robbery	12	7	5
Other offences against the person	53	37	16
Kidnapping, abduction etc.	2	2	0
Coercive control ^(a)	0	0	0
Extortion	1	0	1
Stalking	20	14	6
Life endangering acts ^(b)	30	21	9
Total	671	413	258

(a) 'Coercive control' was declared a criminal offence in legislation which came into effect in May 2025.

(b) Includes 'ill treatment of child'; 'bomb threat'; 'threats/harassment-cyber'; 'driving causing grievous bodily harm'; 'endanger lives on transport'; and 'other life endangering acts'.

Table A48 Offences against the person, Southern Police Region and Districts, cleared in 2024–25, recorded previously

Police Region / District	Southern Region	Darling Downs District	Ipswich District	South West District
Offence	count	— count —		
Homicide (Murder)	0	0	0	0
Other homicide	7	0	1	6
Attempted murder	1	0	0	1
Conspiracy to murder	0	0	0	0
Manslaughter (excl. by driving and striking)	1	0	1	0
Manslaughter – unlawful striking causing death	0	0	0	0
Driving causing death	5	0	0	5
Assault	561	242	270	49
Grievous assault	13	3	7	3
Serious assault	304	141	133	30
Serious assault (no injury)	40	15	21	4
Common assault	204	83	109	12
Sexual offences	325	111	184	30
Rape and attempted rape	119	45	68	6
Other sexual offences	206	66	116	24
Robbery	17	6	10	1
Armed robbery	9	3	5	1
Unarmed robbery	8	3	5	0
Other offences against the person	106	45	50	11
Kidnapping, abduction etc.	3	1	2	0
Coercive control ^(a)	0	0	0	0
Extortion	2	0	2	0
Stalking	30	15	13	2
Life endangering acts ^(b)	71	29	33	9
Total	1,016	404	515	97

(a) 'Coercive control' was declared a criminal offence in legislation which came into effect in May 2025.

(b) Includes 'ill treatment of child'; 'bomb threat'; 'threats/harassment-cyber'; 'driving causing grievous bodily harm'; 'endanger lives on transport'; and 'other life endangering acts'.

Table A49 Offences against the person, South Eastern Police Region and Districts, cleared in 2024–25, recorded previously

Police Region / District	South Eastern Region	Gold Coast District	Logan District
Offence	count	— count —	
Homicide (Murder)	1	1	0
Other homicide	2	0	2
Attempted murder	0	0	0
Conspiracy to murder	0	0	0
Manslaughter (excl. by driving and striking)	0	0	0
Manslaughter – unlawful striking causing death	0	0	0
Driving causing death	2	0	2
Assault	574	282	292
Grievous assault	8	6	2
Serious assault	313	149	164
Serious assault (no injury)	47	21	26
Common assault	206	106	100
Sexual offences	316	183	133
Rape and attempted rape	115	63	52
Other sexual offences	201	120	81
Robbery	12	7	5
Armed robbery	7	3	4
Unarmed robbery	5	4	1
Other offences against the person	111	56	55
Kidnapping, abduction etc.	7	6	1
Coercive control ^(a)	0	0	0
Extortion	1	0	1
Stalking	41	21	20
Life endangering acts ^(b)	62	29	33
Total	1,016	529	487

(a) 'Coercive control' was declared a criminal offence in legislation which came into effect in May 2025.

(b) Includes 'ill treatment of child'; 'bomb threat'; 'threats/harassment-cyber'; 'driving causing grievous bodily harm'; 'endanger lives on transport'; and 'other life endangering acts'.

3.3.2 Offences against property

Table A50 Offences against property, Brisbane Police Region and Districts, cleared in 2024–25, recorded previously

Police Region / District	Brisbane Region	North Brisbane District	South Brisbane District
Offence	count	— count —	
Unlawful entry	393	141	252
Unlawful entry with intent – dwelling	231	67	164
<i>Without violence</i>	221	62	159
<i>With violence</i>	10	5	5
Unlawful entry with intent – shop	35	17	18
Unlawful entry with intent – other	127	57	70
Arson	11	1	10
Other property damage	285	120	165
Unlawful use of motor vehicle	300	124	176
Other theft (excl. unlawful entry)	1,630	664	966
Stealing from dwellings	59	25	34
Shop stealing	714	331	383
Vehicles (steal from/enter with intent)	172	46	126
Other stealing	685	262	423
Fraud	1,262	431	831
Fraud by computer	23	10	13
Fraud by cheque	1	1	0
Fraud by credit card	510	110	400
Identity fraud	30	16	14
Other fraud	698	294	404
Handling stolen goods	114	67	47
Possess property suspected stolen	10	7	3
Receiving stolen property	2	1	1
Possess etc. tainted property	101	59	42
Other handling stolen goods	1	0	1
Total	3,995	1,548	2,447

Table A51 Offences against property, Far Northern Police Region and Districts, cleared in 2024–25, recorded previously

Police Region / District	Far Northern Region	Far North District
Offence	count	count
Unlawful entry	129	129
Unlawful entry with intent – dwelling	90	90
<i>Without violence</i>	88	88
<i>With violence</i>	2	2
Unlawful entry with intent – shop	2	2
Unlawful entry with intent – other	37	37
Arson	3	3
Other property damage	153	153
Unlawful use of motor vehicle	56	56
Other theft (excl. unlawful entry)	408	408
Stealing from dwellings	17	17
Shop stealing	197	197
Vehicles (steal from/enter with intent)	26	26
Other stealing	168	168
Fraud	152	152
Fraud by computer	6	6
Fraud by cheque	0	0
Fraud by credit card	35	35
Identity fraud	6	6
Other fraud	105	105
Handling stolen goods	20	20
Possess property suspected stolen	7	7
Receiving stolen property	0	0
Possess etc. tainted property	13	13
Other handling stolen goods	0	0
Total	921	921

Table A52 Offences against property, Northern Police Region and District, cleared in 2024–25, recorded previously

Police Region / District	Northern Region	Mount Isa District	Townsville District
Offence	count	— count —	
Unlawful entry	129	49	80
Unlawful entry with intent – dwelling	82	28	54
<i>Without violence</i>	78	27	51
<i>With violence</i>	4	1	3
Unlawful entry with intent – shop	10	3	7
Unlawful entry with intent – other	37	18	19
Arson	8	3	5
Other property damage	197	42	155
Unlawful use of motor vehicle	77	14	63
Other theft (excl. unlawful entry)	373	40	333
Stealing from dwellings	23	3	20
Shop stealing	147	16	131
Vehicles (steal from/enter with intent)	29	6	23
Other stealing	174	15	159
Fraud	93	23	70
Fraud by computer	6	4	2
Fraud by cheque	0	0	0
Fraud by credit card	30	8	22
Identity fraud	5	2	3
Other fraud	52	9	43
Handling stolen goods	17	2	15
Possess property suspected stolen	4	0	4
Receiving stolen property	0	0	0
Possess etc. tainted property	13	2	11
Other handling stolen goods	0	0	0
Total	894	173	721

Table A53 Offences against property, North Coast Police Region and Districts, cleared in 2024–25, recorded previously

Police Region / District	North Coast Region	Moreton District	Sunshine Coast District	Wide Bay Burnett District
Offence	count	— count —		
Unlawful entry	228	97	52	79
Unlawful entry with intent – dwelling	116	43	33	40
<i>Without violence</i>	102	41	26	35
<i>With violence</i>	14	2	7	5
Unlawful entry with intent – shop	29	17	4	8
Unlawful entry with intent – other	83	37	15	31
Arson	6	2	2	2
Other property damage	296	151	52	93
Unlawful use of motor vehicle	144	69	25	50
Other theft (excl. unlawful entry)	980	436	258	286
Stealing from dwellings	55	24	7	24
Shop stealing	281	127	72	82
Vehicles (steal from/enter with intent)	82	37	17	28
Other stealing	562	248	162	152
Fraud	558	201	111	246
Fraud by computer	16	12	3	1
Fraud by cheque	1	1	0	0
Fraud by credit card	118	52	43	23
Identity fraud	100	16	6	78
Other fraud	323	120	59	144
Handling stolen goods	48	18	11	19
Possess property suspected stolen	15	6	4	5
Receiving stolen property	0	0	0	0
Possess etc. tainted property	33	12	7	14
Other handling stolen goods	0	0	0	0
Total	2,260	974	511	775

Table A54 Offences against property, Central Police Region and Districts, cleared in 2024–25, recorded previously

Police Region / District	Central Region	Capricornia District	Mackay Whitsunday District
Offence	count	— count —	
Unlawful entry	159	106	53
Unlawful entry with intent – dwelling	88	58	30
<i>Without violence</i>	82	54	28
<i>With violence</i>	6	4	2
Unlawful entry with intent – shop	16	12	4
Unlawful entry with intent – other	55	36	19
Arson	4	4	0
Other property damage	150	89	61
Unlawful use of motor vehicle	110	65	45
Other theft (excl. unlawful entry)	392	235	157
Stealing from dwellings	29	19	10
Shop stealing	141	101	40
Vehicles (steal from/enter with intent)	51	30	21
Other stealing	171	85	86
Fraud	251	121	130
Fraud by computer	6	4	2
Fraud by cheque	1	1	0
Fraud by credit card	112	28	84
Identity fraud	6	4	2
Other fraud	126	84	42
Handling stolen goods	19	12	7
Possess property suspected stolen	5	4	1
Receiving stolen property	3	0	3
Possess etc. tainted property	11	8	3
Other handling stolen goods	0	0	0
Total	1,085	632	453

Table A55 Offences against property, Southern Police Region and Districts, cleared in 2024–25, recorded previously

Police Region / District	Southern Region	Darling Downs District	Ipswich District	South West District
Offence	count	— count —		
Unlawful entry	232	151	59	22
Unlawful entry with intent – dwelling	143	105	31	7
<i>Without violence</i>	128	94	27	7
<i>With violence</i>	15	11	4	0
Unlawful entry with intent – shop	15	6	7	2
Unlawful entry with intent – other	74	40	21	13
Arson	11	9	1	1
Other property damage	244	117	92	35
Unlawful use of motor vehicle	134	75	44	15
Other theft (excl. unlawful entry)	745	314	358	73
Stealing from dwellings	47	32	13	2
Shop stealing	293	111	164	18
Vehicles (steal from/enter with intent)	85	45	33	7
Other stealing	320	126	148	46
Fraud	361	227	95	39
Fraud by computer	16	8	5	3
Fraud by cheque	1	1	0	0
Fraud by credit card	130	101	25	4
Identity fraud	15	9	4	2
Other fraud	199	108	61	30
Handling stolen goods	41	20	11	10
Possess property suspected stolen	10	4	4	2
Receiving stolen property	3	2	0	1
Possess etc. tainted property	28	14	7	7
Other handling stolen goods	0	0	0	0
Total	1,768	913	660	195

Table A56 Offences against property, South Eastern Police Region and Districts, cleared in 2024–25, recorded previously

Police Region / District	South Eastern Region	Gold Coast District	Logan District
Offence	count	— count —	
Unlawful entry	223	111	112
Unlawful entry with intent – dwelling	118	57	61
<i>Without violence</i>	115	56	59
<i>With violence</i>	3	1	2
Unlawful entry with intent – shop	18	3	15
Unlawful entry with intent – other	87	51	36
Arson	2	2	0
Other property damage	321	172	149
Unlawful use of motor vehicle	218	111	107
Other theft (excl. unlawful entry)	1,235	697	538
Stealing from dwellings	30	15	15
Shop stealing	389	225	164
Vehicles (steal from/enter with intent)	90	46	44
Other stealing	726	411	315
Fraud	464	261	203
Fraud by computer	20	12	8
Fraud by cheque	2	1	1
Fraud by credit card	46	26	20
Identity fraud	35	32	3
Other fraud	361	190	171
Handling stolen goods	46	24	22
Possess property suspected stolen	8	5	3
Receiving stolen property	2	1	1
Possess etc. tainted property	36	18	18
Other handling stolen goods	0	0	0
Total	2,509	1,378	1,131

3.3.3 Other offences

Table A57 Other offences, Brisbane Police Region and Districts, cleared in 2024–25, recorded previously

Police Region / District	Brisbane Region	North Brisbane District	South Brisbane District
Offence	count	— count —	
Drug offences	330	242	88
Trafficking drugs	5	5	0
Possess drugs	114	59	55
Produce drugs	2	2	0
Sell/supply drugs	136	130	6
Other drug offences	73	46	27
Liquor offences (excl. drunkenness)	7	5	2
Breach of DVO	475	170	305
Trespassing and vagrancy	54	16	38
Weapons Act offences	26	10	16
Good order offences	243	143	100
Disobey move-on direction	0	0	0
Resist, incite, hinder, obstruct	178	113	65
Fare evasion	9	4	5
Public nuisance	56	26	30
Traffic and related offences	150	61	89
Dangerous operation of a vehicle	27	14	13
Drink/drug driving	76	31	45
Disqualified driving	46	15	31
Interfere with mechanism of motor vehicle	1	1	0
Miscellaneous offences	174	135	39
Total	1,459	782	677

Table A58 Other offences, Far Northern Police Region and Districts, cleared in 2024–25, recorded previously

Police Region / District	Far Northern Region	Far North District
Offence	count	— count —
Drug offences	98	98
Trafficking drugs	3	3
Possess drugs	50	50
Produce drugs	2	2
Sell/supply drugs	11	11
Other drug offences	32	32
Liquor offences (excl. drunkenness)	11	11
Breach of DVO	228	228
Trespassing and vagrancy	22	22
Weapons Act offences	6	6
Good order offences	107	107
Disobey move-on direction	0	0
Resist, incite, hinder, obstruct	44	44
Fare evasion	7	7
Public nuisance	56	56
Traffic and related offences	46	46
Dangerous operation of a vehicle	10	10
Drink/drug driving	28	28
Disqualified driving	8	8
Interfere with mechanism of motor vehicle	0	0
Miscellaneous offences	45	45
Total	563	563

Table A59 Other offences, Northern Police Region and District, cleared in 2024–25, recorded previously

Police Region / District	Northern Region	Mount Isa District	Townsville District
Offence	count	— count —	
Drug offences	311	27	284
Trafficking drugs	5	0	5
Possess drugs	87	10	77
Produce drugs	2	1	1
Sell/supply drugs	107	0	107
Other drug offences	110	16	94
Liquor offences (excl. drunkenness)	5	0	5
Breach of DVO	390	74	316
Trespassing and vagrancy	29	14	15
Weapons Act offences	34	10	24
Good order offences	148	38	110
Disobey move-on direction	0	0	0
Resist, incite, hinder, obstruct	81	14	67
Fare evasion	6	0	6
Public nuisance	61	24	37
Traffic and related offences	67	14	53
Dangerous operation of a vehicle	13	1	12
Drink/drug driving	40	11	29
Disqualified driving	14	2	12
Interfere with mechanism of motor vehicle	0	0	0
Miscellaneous offences	62	7	55
Total	1,046	184	862

Table A60 Other offences, North Coast Police Region and Districts, cleared in 2024–25, recorded previously

Police Region / District	North Coast Region	Moreton District	Sunshine Coast District	Wide Bay Burnett District
Offence	count	— count —		
Drug offences	385	224	62	99
Trafficking drugs	21	11	8	2
Possess drugs	115	44	31	40
Produce drugs	4	2	0	2
Sell/supply drugs	124	100	8	16
Other drug offences	121	67	15	39
Liquor offences (excl. drunkenness)	3	2	0	1
Breach of DVO	437	210	87	140
Trespassing and vagrancy	42	16	9	17
Weapons Act offences	41	28	3	10
Good order offences	223	85	44	94
Disobey move-on direction	2	0	0	2
Resist, incite, hinder, obstruct	140	59	29	52
Fare evasion	12	2	1	9
Public nuisance	69	24	14	31
Traffic and related offences	164	61	55	48
Dangerous operation of a vehicle	39	13	16	10
Drink/drug driving	69	23	28	18
Disqualified driving	56	25	11	20
Interfere with mechanism of motor vehicle	0	0	0	0
Miscellaneous offences	85	51	20	14
Total	1,380	677	280	423

Table A61 Other offences, Central Police Region and Districts, cleared in 2024–25, recorded previously

Police Region / District	Central Region	Capricornia District	Mackay Whitsunday District
Offence	count	— count —	
Drug offences	335	294	41
Trafficking drugs	0	0	0
Possess drugs	67	44	23
Produce drugs	1	1	0
Sell/supply drugs	217	216	1
Other drug offences	50	33	17
Liquor offences (excl. drunkenness)	6	3	3
Breach of DVO	374	284	90
Trespassing and vagrancy	30	20	10
Weapons Act offences	24	14	10
Good order offences	128	95	33
Disobey move-on direction	1	0	1
Resist, incite, hinder, obstruct	72	54	18
Fare evasion	3	2	1
Public nuisance	52	39	13
Traffic and related offences	77	46	31
Dangerous operation of a vehicle	13	10	3
Drink/drug driving	51	27	24
Disqualified driving	13	9	4
Interfere with mechanism of motor vehicle	0	0	0
Miscellaneous offences	46	16	30
Total	1,020	772	248

Table A62 Other offences, Southern Police Region and Districts, cleared in 2024–25, recorded previously

Police Region / District	Southern Region	Darling Downs District	Ipswich District	South West District
Offence	count	— count —		
Drug offences	189	131	32	26
Trafficking drugs	2	2	0	0
Possess drugs	56	32	17	7
Produce drugs	1	1	0	0
Sell/supply drugs	90	73	6	11
Other drug offences	40	23	9	8
Liquor offences (excl. drunkenness)	2	1	0	1
Breach of DVO	328	173	118	37
Trespassing and vagrancy	39	25	8	6
Weapons Act offences	34	13	11	10
Good order offences	154	82	45	27
Disobey move-on direction	2	2	0	0
Resist, incite, hinder, obstruct	99	59	30	10
Fare evasion	2	1	1	0
Public nuisance	51	20	14	17
Traffic and related offences	118	44	46	28
Dangerous operation of a vehicle	25	9	13	3
Drink/drug driving	61	18	22	21
Disqualified driving	32	17	11	4
Interfere with mechanism of motor vehicle	0	0	0	0
Miscellaneous offences	94	23	67	4
Total	958	492	327	139

Table A63 Other offences, South Eastern Police Region and Districts, cleared in 2024–25, recorded previously

Police Region / District	South Eastern Region	Gold Coast District	Logan District
Offence	count	— count —	
Drug offences	240	108	132
Trafficking drugs	3	1	2
Possess drugs	100	49	51
Produce drugs	5	1	4
Sell/supply drugs	64	15	49
Other drug offences	68	42	26
Liquor offences (excl. drunkenness)	5	2	3
Breach of DVO	487	180	307
Trespassing and vagrancy	40	17	23
Weapons Act offences	41	28	13
Good order offences	157	74	83
Disobey move-on direction	1	1	0
Resist, incite, hinder, obstruct	102	42	60
Fare evasion	10	8	2
Public nuisance	44	23	21
Traffic and related offences	141	81	60
Dangerous operation of a vehicle	36	17	19
Drink/drug driving	74	45	29
Disqualified driving	31	19	12
Interfere with mechanism of motor vehicle	0	0	0
Miscellaneous offences	113	91	22
Total	1,224	581	643

4.0 Regional comparisons

The graphs in this chapter display the rates of recorded offences per 100,000 estimated resident population (ERP), for 2023–24 and 2024–25, for Queensland and the seven QPS regions: Brisbane, Central, Far Northern, North Coast, Northern, South Eastern and Southern.

Expressing offences in terms of rate per 100,000 persons enables the recorded crime level of a region to be compared with itself over time and with that of other regions.

Please note the following with regard to this section:

- Rates are presented per 100,000 estimated resident population (ERP).
- The ERP data used to calculate location-based rates in this document align with police boundaries. These data differ to the ERP data used to calculate the location-based rates shown in the *Crime report, Queensland 2024–24* which reflect ABS boundaries. This may contribute to possible differences in the Queensland total rates shown in each document.
- Although offence rate has been rounded, the actual rate was used to calculate the absolute rate change between the two periods.
- Any of the tables in this section may include some offences where the region in which the offence occurred cannot be identified. Such offences have been included in the Queensland totals only, and therefore region statistics may not always sum to Queensland totals.

Offence data by region are expressed as rate per 100,000 estimated resident population. Transient population groups such as tourists are not factored into the ERP.

When comparing rates, please be aware that scales used vary between figures.

4.1 Offences against the person

Figure A2 Offences against the person – all offences, offence rates by police region

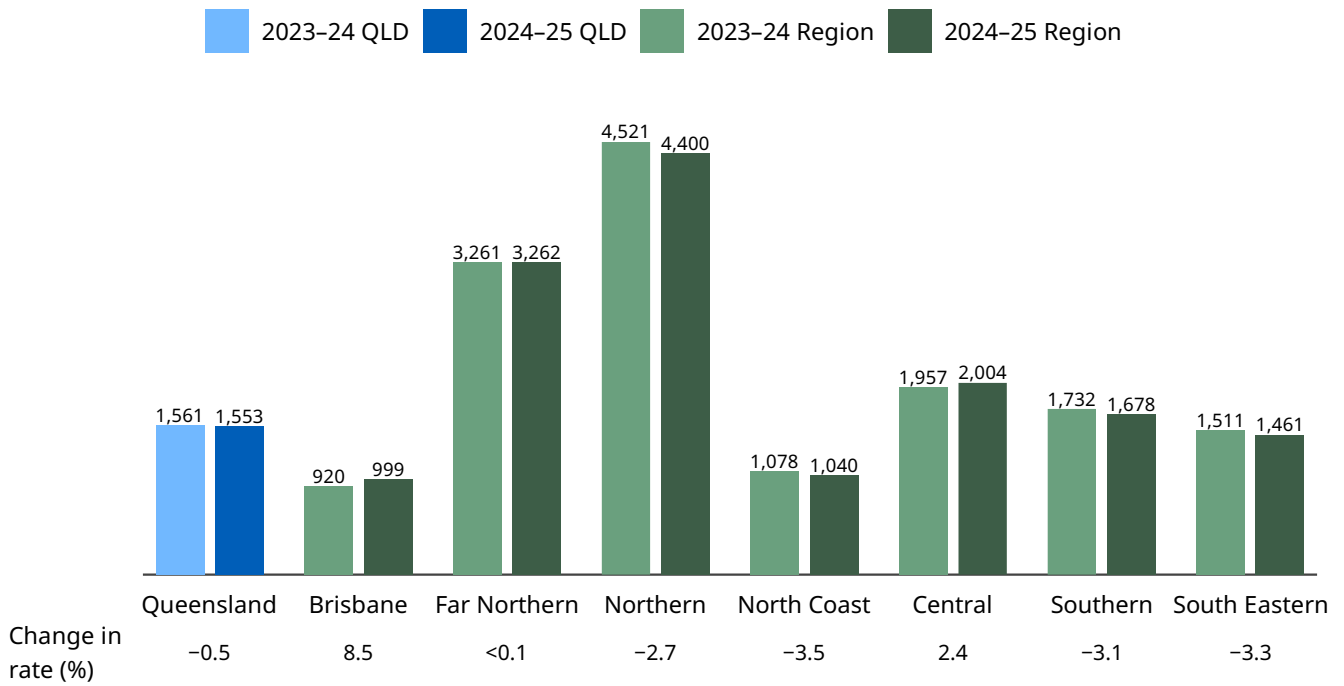


Figure A3 Homicide (Murder) – all, offence rates by police region

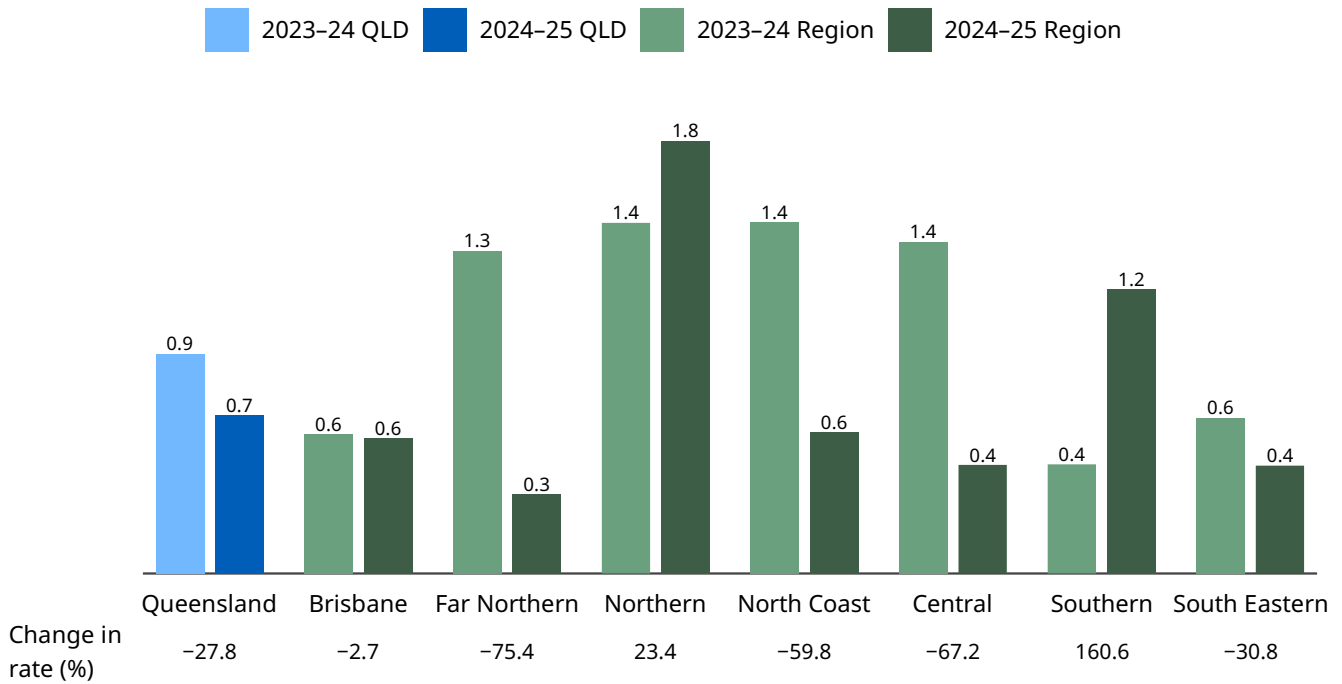


Figure A4 Other homicide offences – all, offence rates by police region

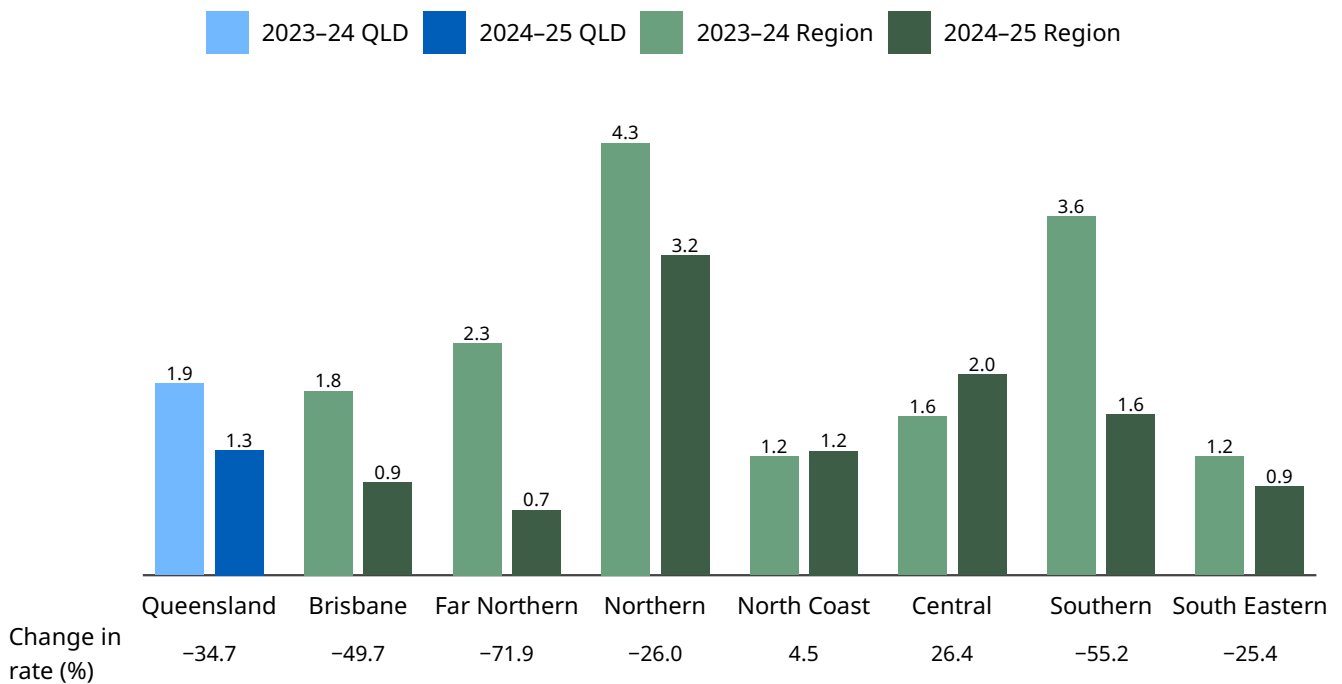


Figure A5 Assault – all, offence rates by police region

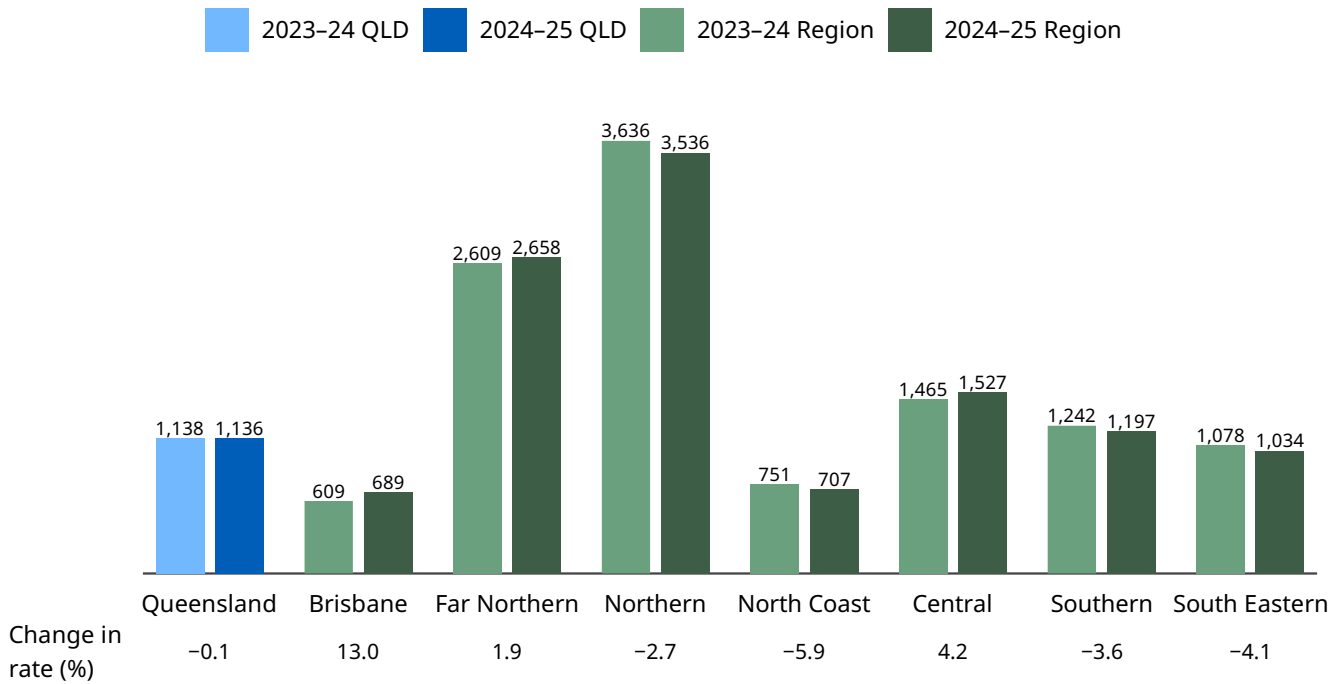


Figure A6 Assault – Grievous assault, offence rates by police region

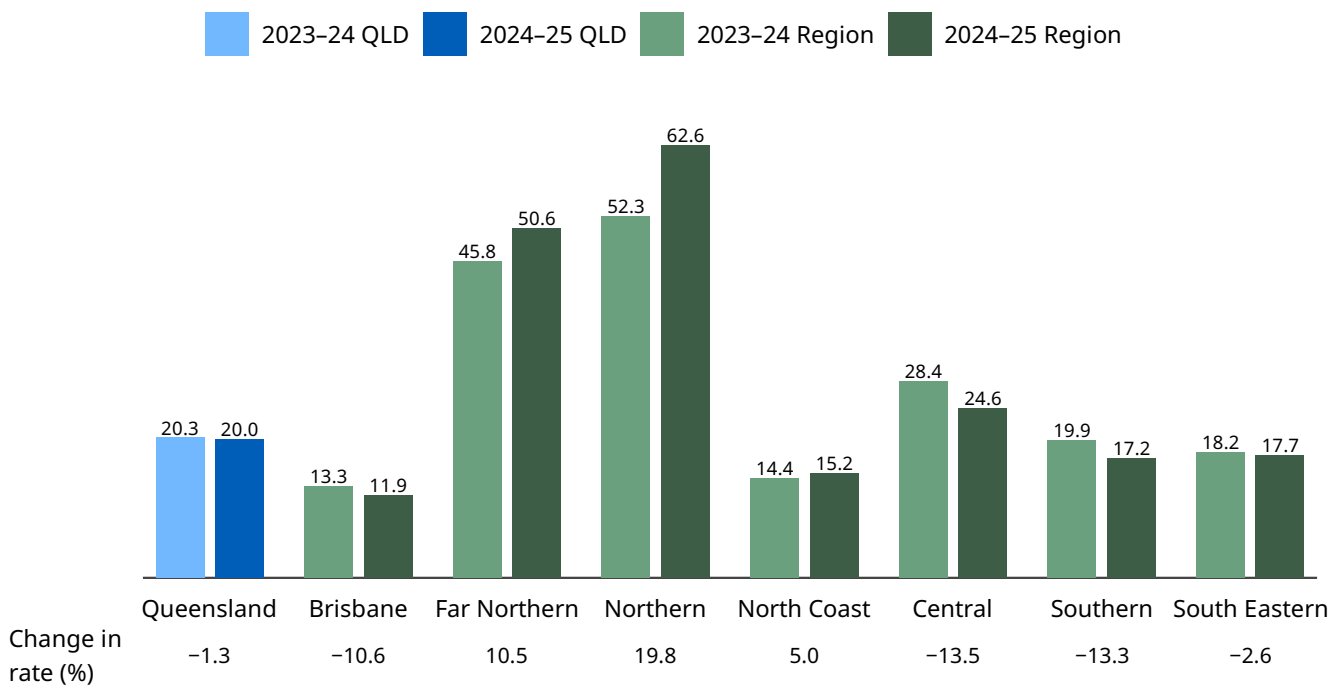


Figure A7 Assault – Serious assault, offence rates by police region

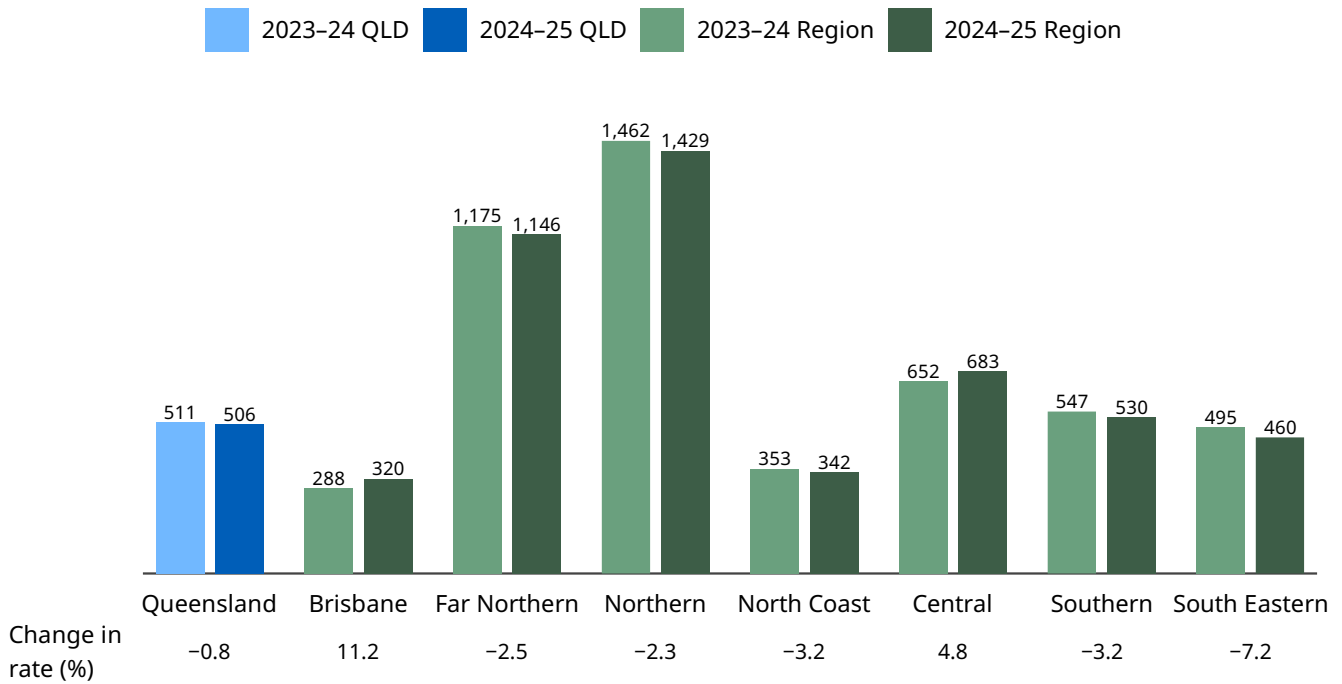


Figure A8 Assault – Serious assault (no injury), offence rates by police region

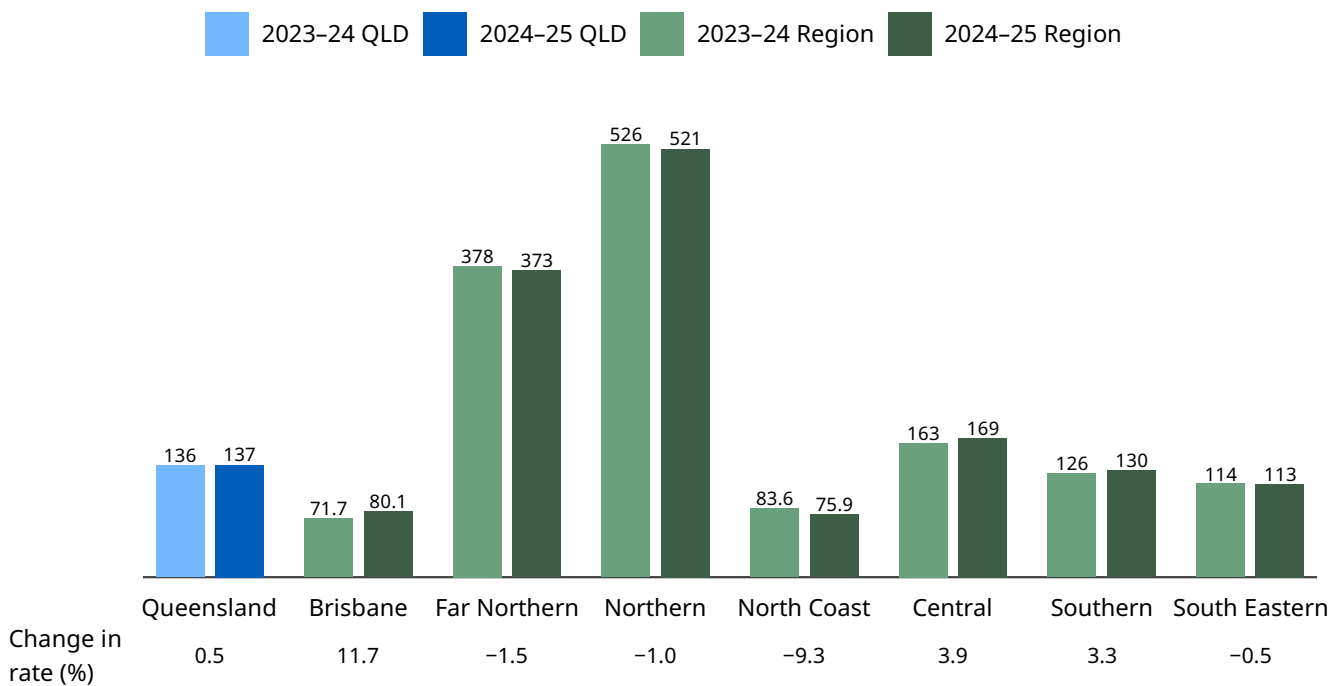


Figure A9 Assault – Common assault, offence rates by police region

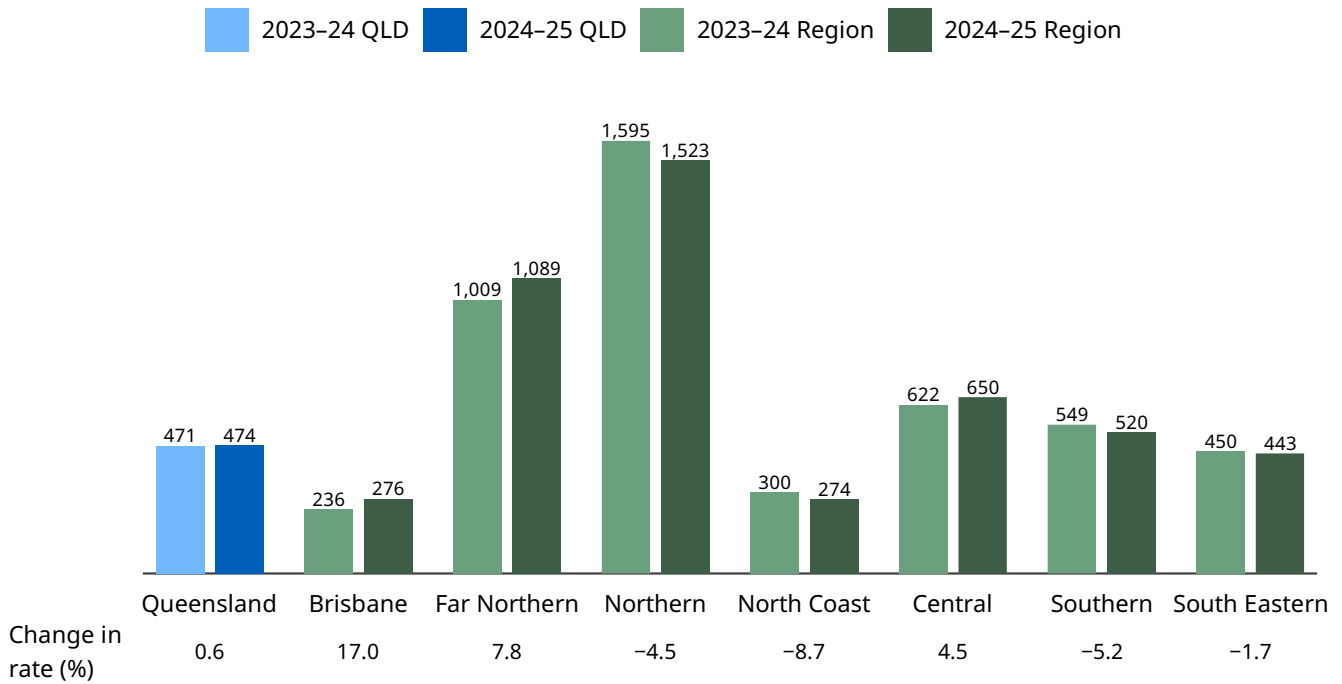


Figure A10 Sexual offences – all, offence rates by police region

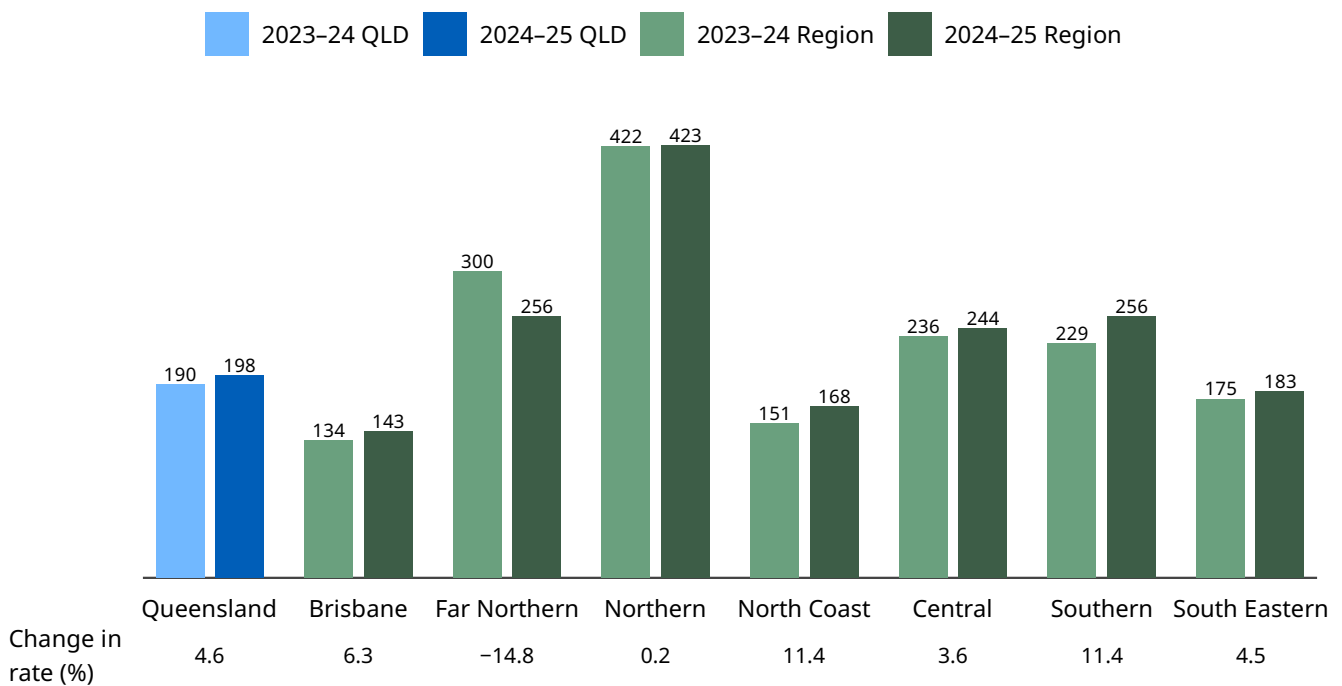


Figure A11 Sexual offences – Rape and attempted rape, offence rates by police region

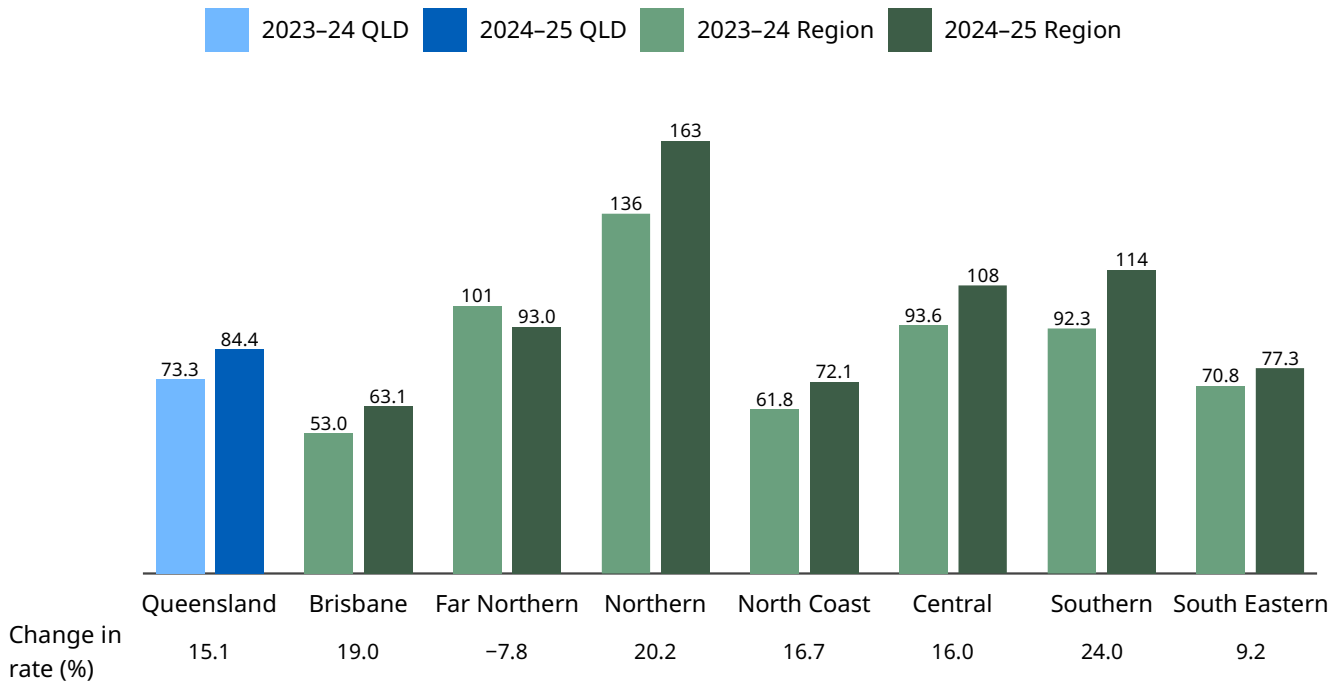


Figure A12 Sexual offences – Other sexual offences, offence rates by police region

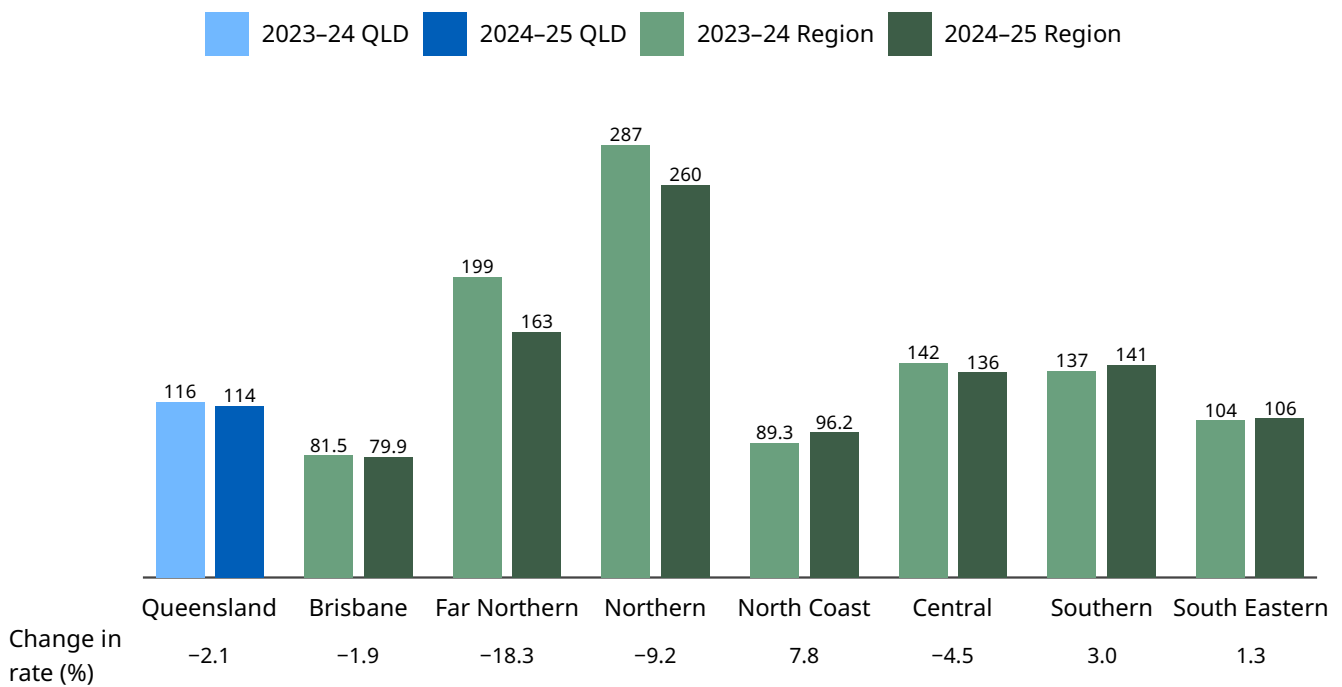


Figure A13 Robbery – all, offence rates by police region

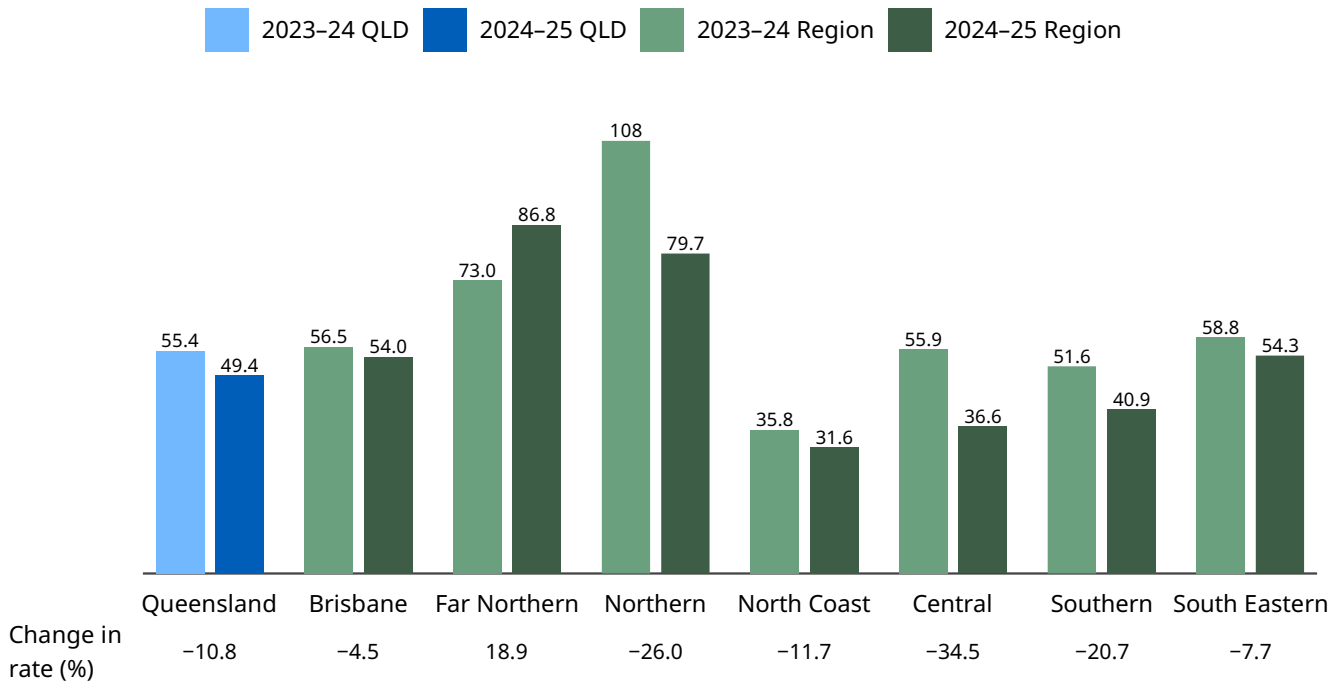


Figure A14 Robbery – Armed robbery, offence rates by police region

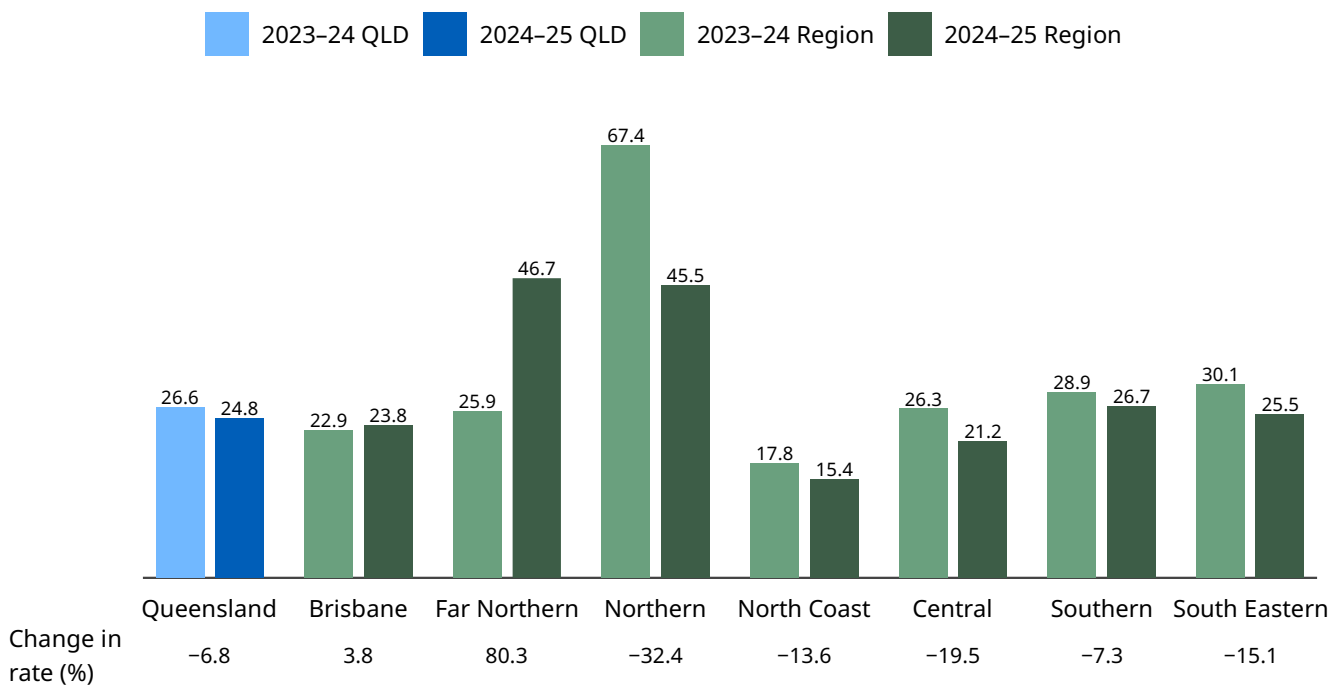


Figure A15 Robbery - Unarmed robbery, offence rates by police region

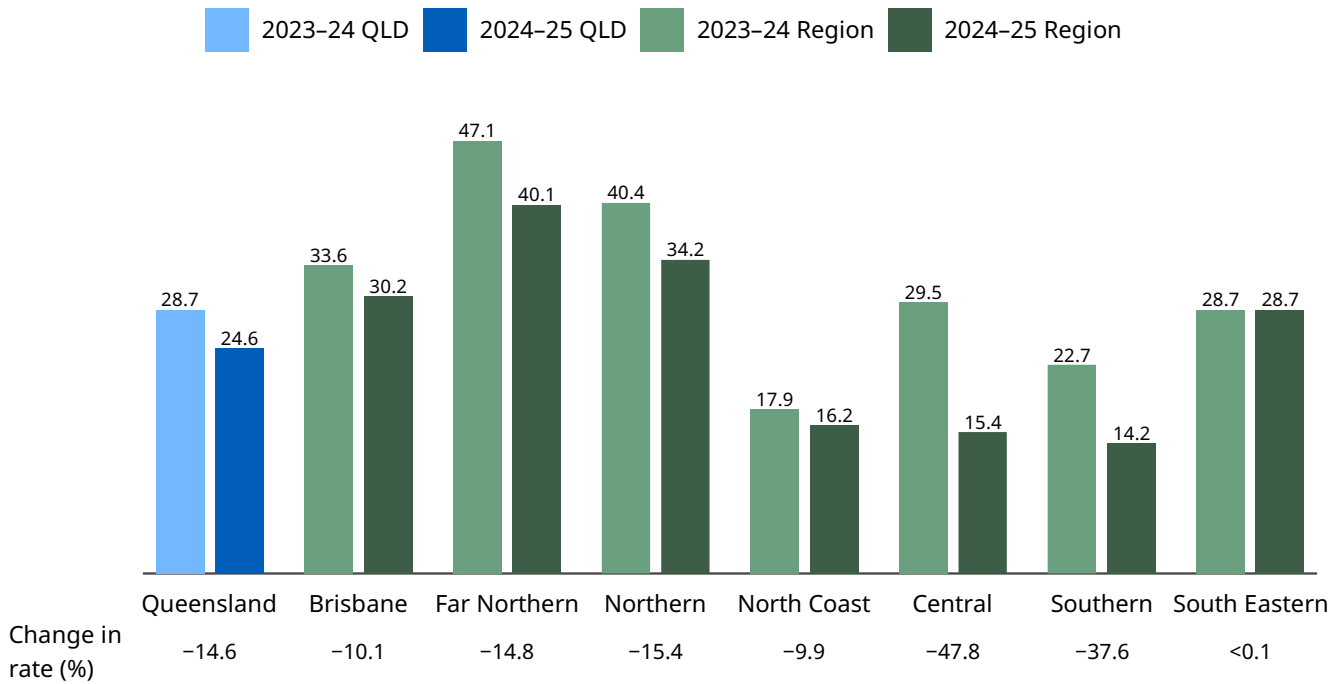


Figure A16 Other offences against the person - all, offence rates by police region

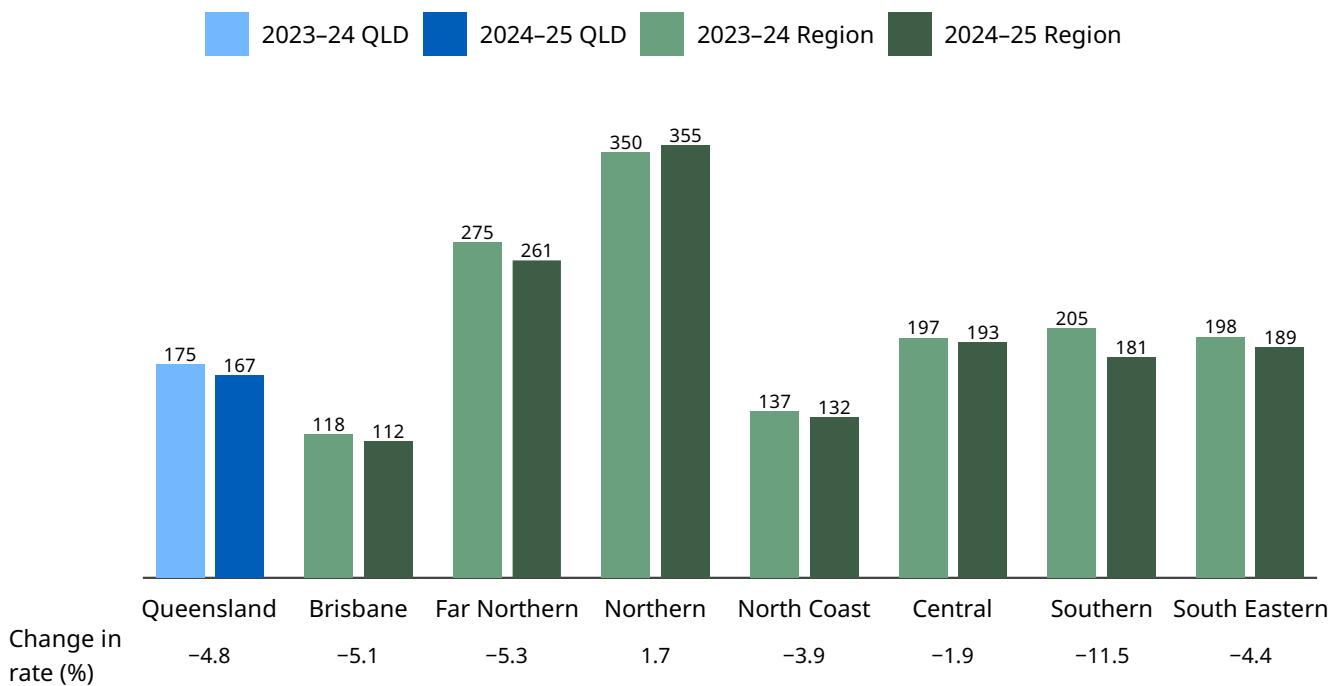


Figure A17 Other offences against the person – Kidnapping, abduction etc., offence rates by police region

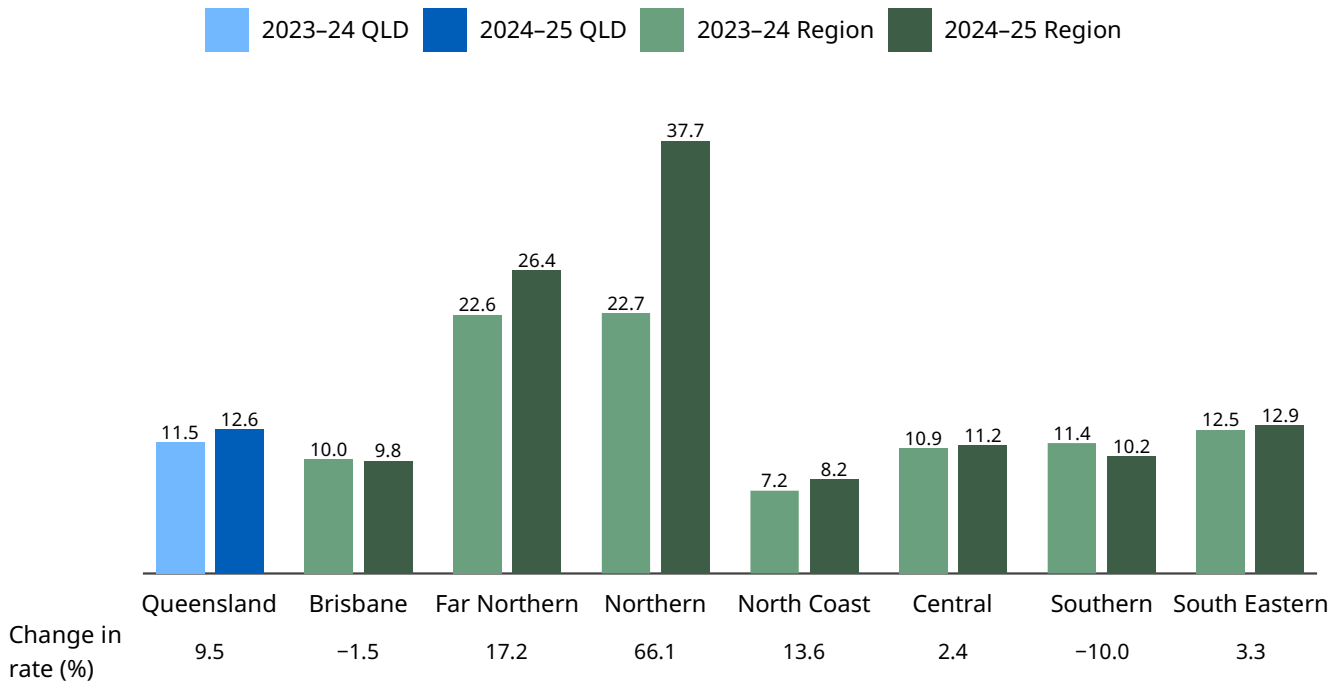
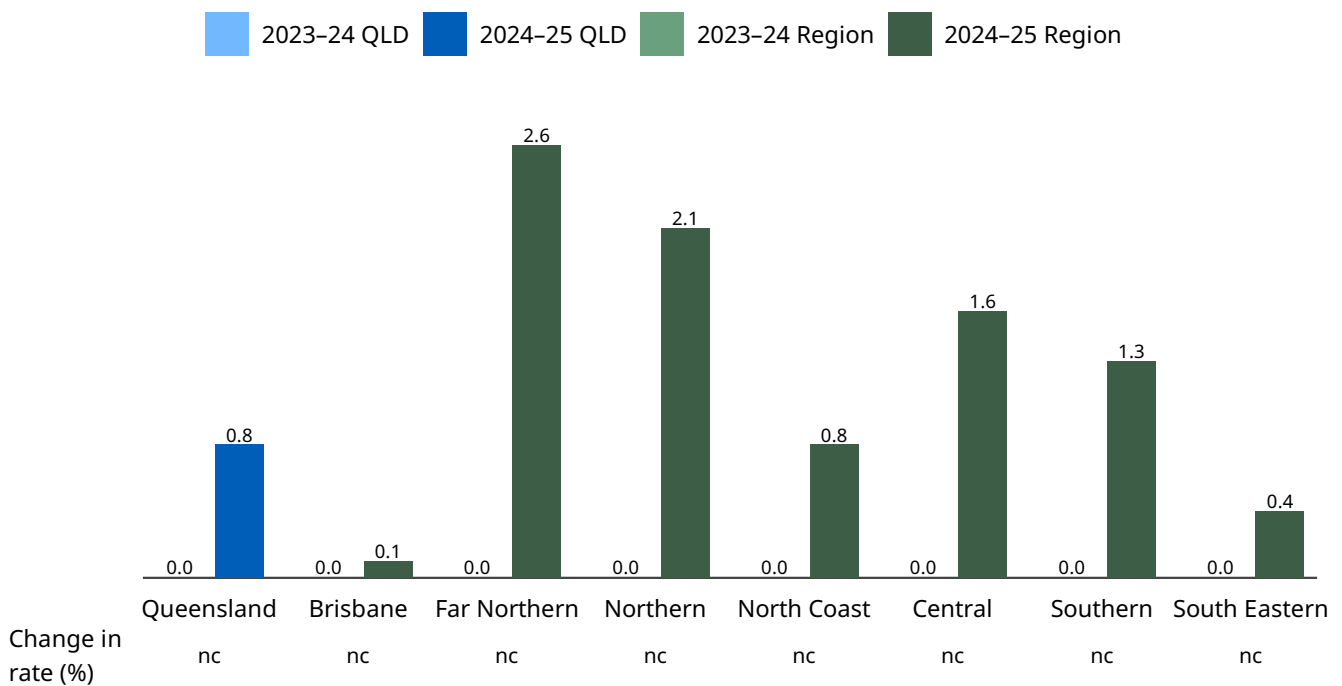


Figure A18 Other offences against the person – Coercive control^(a), offence rates by police region



(a) 'Coercive control' was declared a criminal offence in legislation which came into effect in May 2025.
nc not calculated

Figure A19 Other offences against the person – Extortion, offence rates by police region

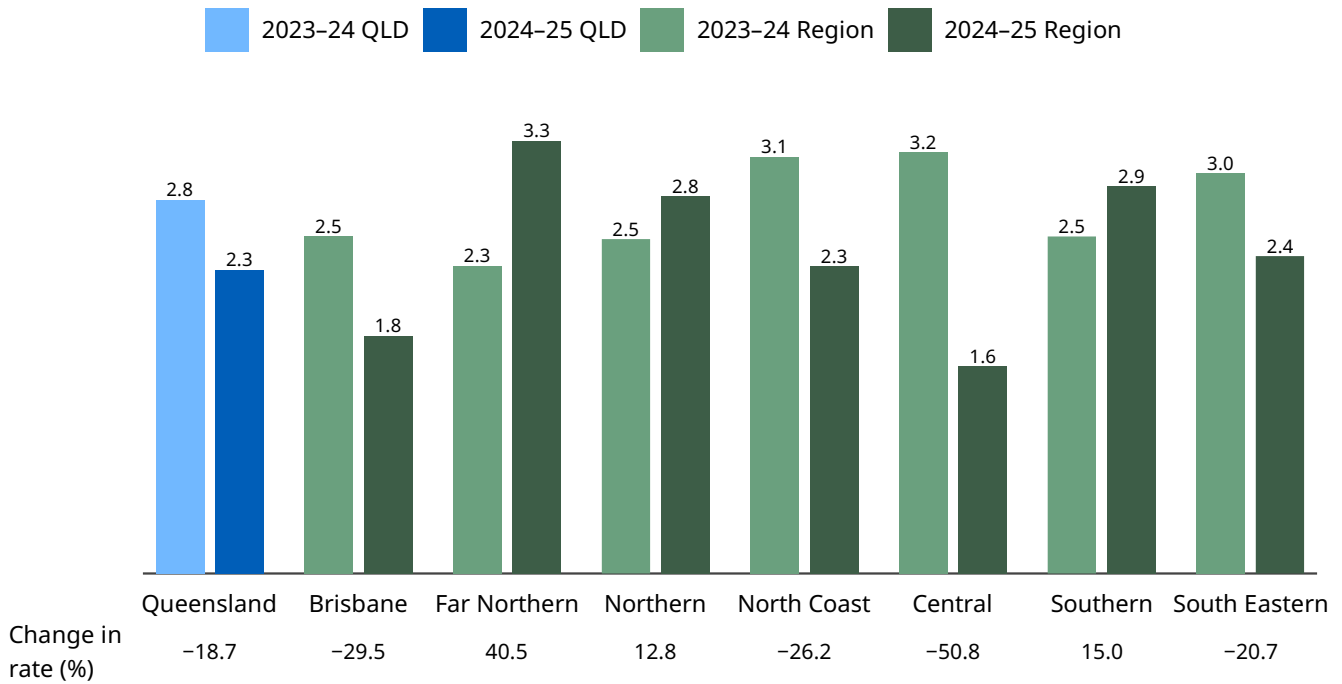


Figure A20 Other offences against the person – Stalking, offence rates by police region

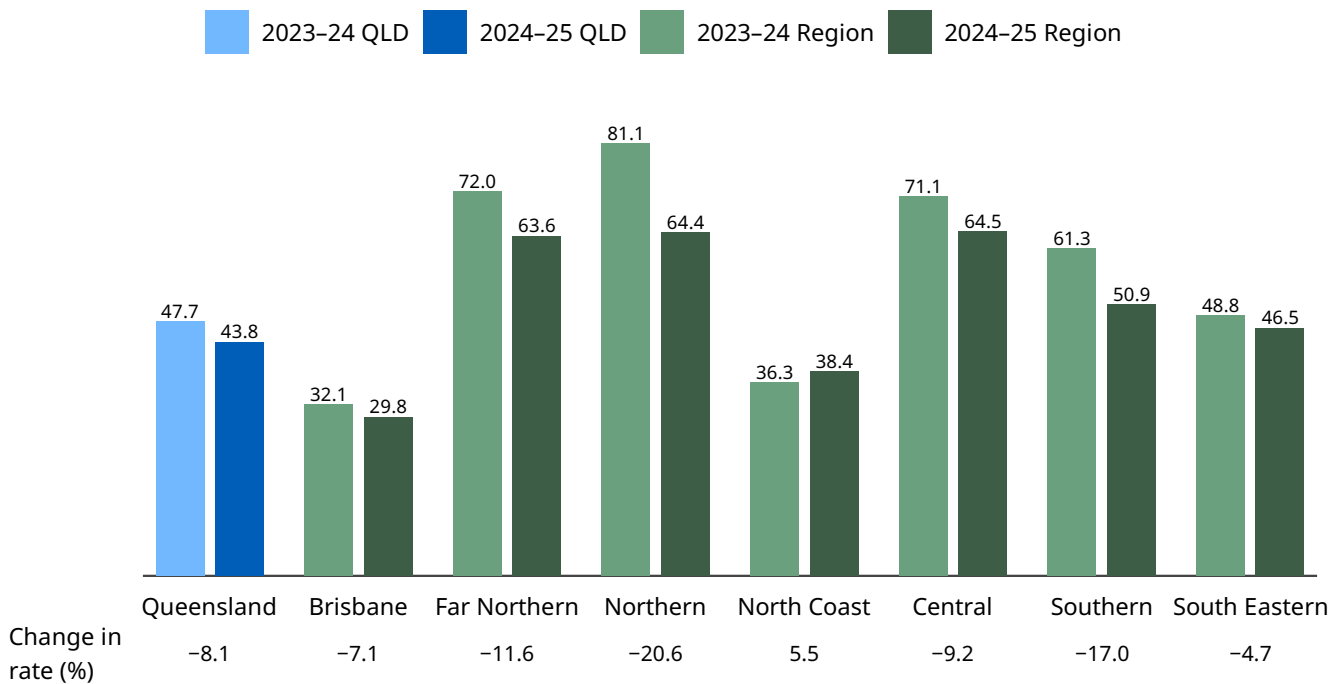
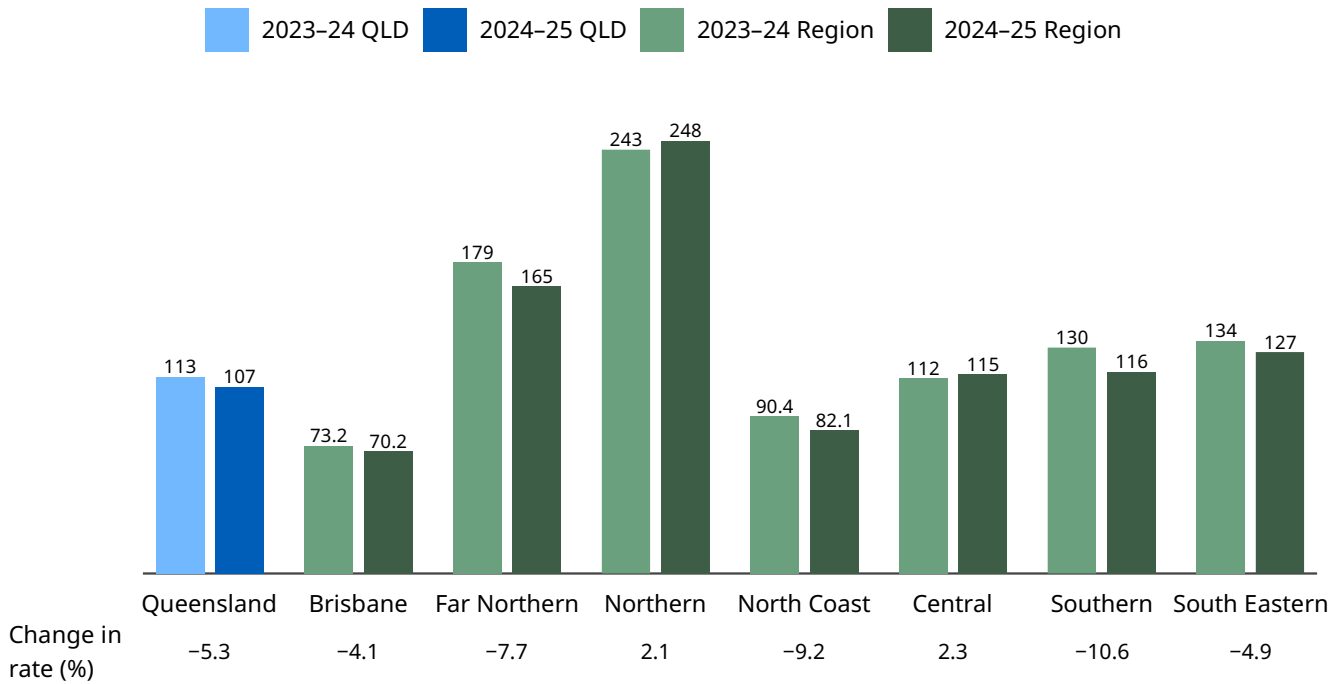


Figure A21 Other offences against the person – Life endangering acts^(a), offence rates by police region



(a) Includes 'ill treatment of child'; 'bomb threat'; 'threats/harassment-cyber'; 'driving causing grievous bodily harm'; 'endanger lives on transport'; and 'other life endangering acts'.

4.2 Offences against property

Figure A22 Offences against property – all offences, offence rates by police region

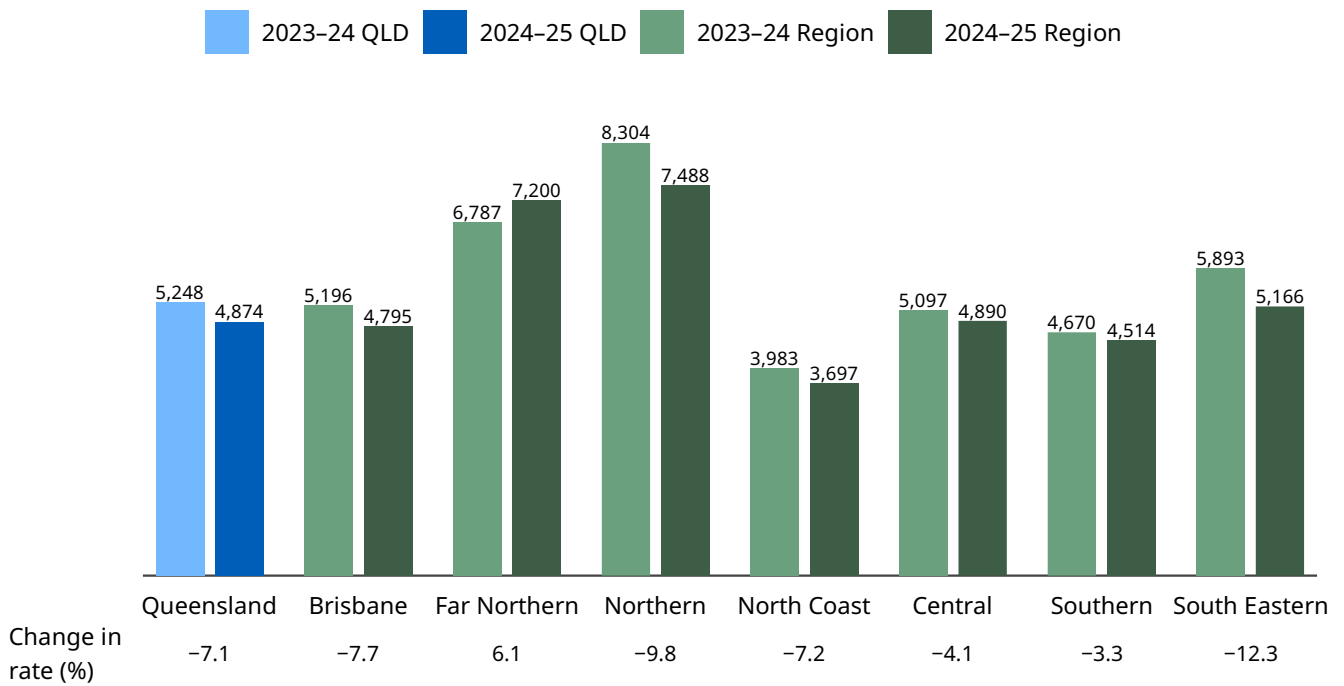


Figure A23 Unlawful entry – all, offence rates by police region

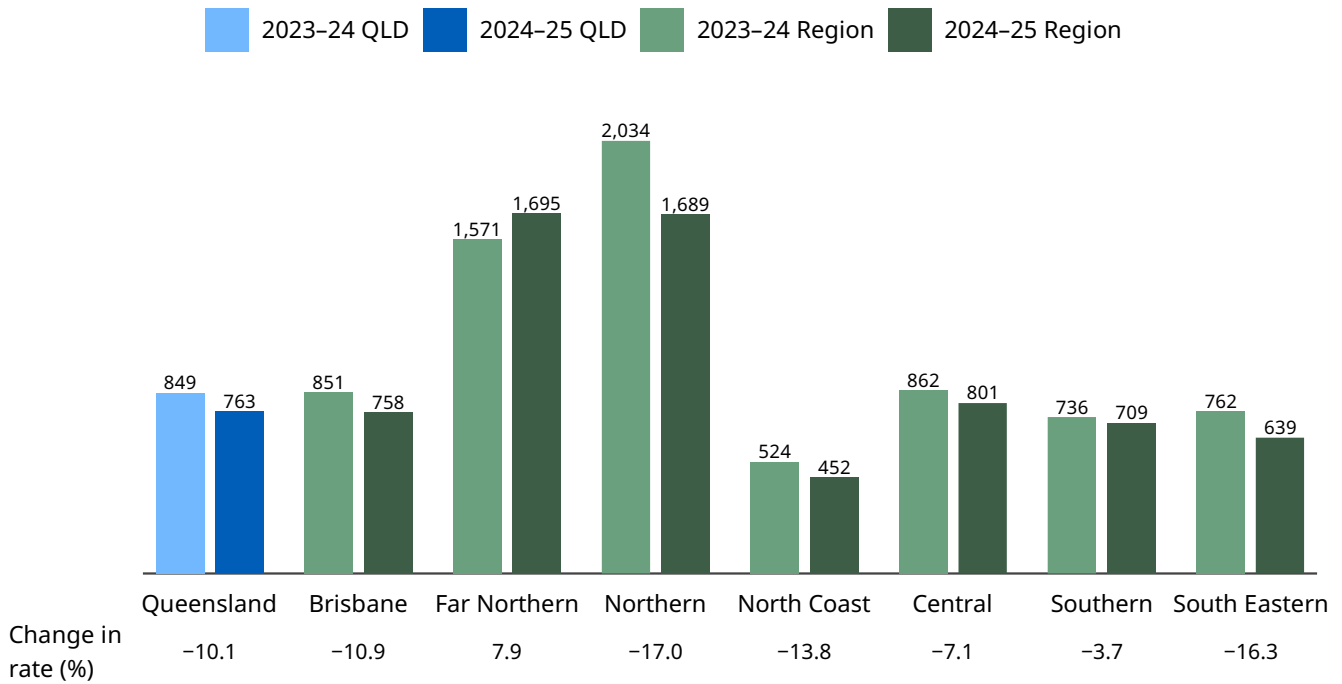


Figure A24 Unlawful entry – Unlawful entry with intent – dwelling, offence rates by police region

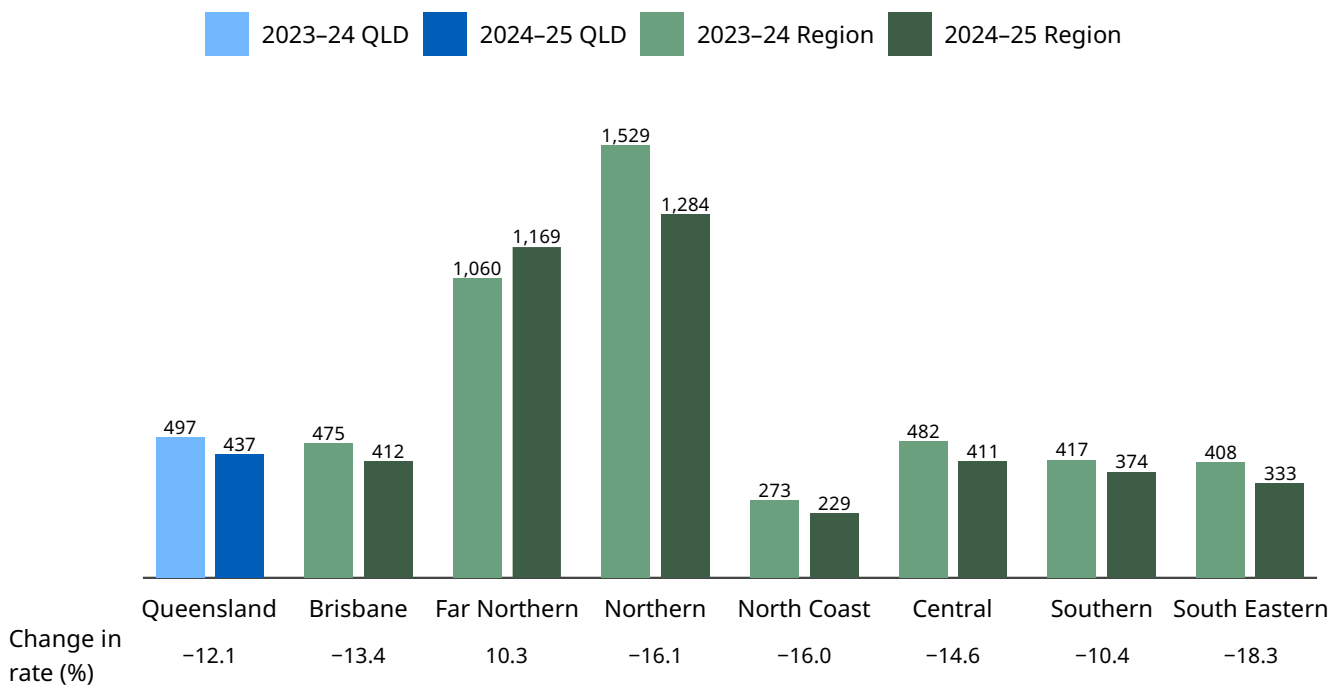


Figure A25 Unlawful entry – Unlawful entry with intent – shop, offence rates by police region

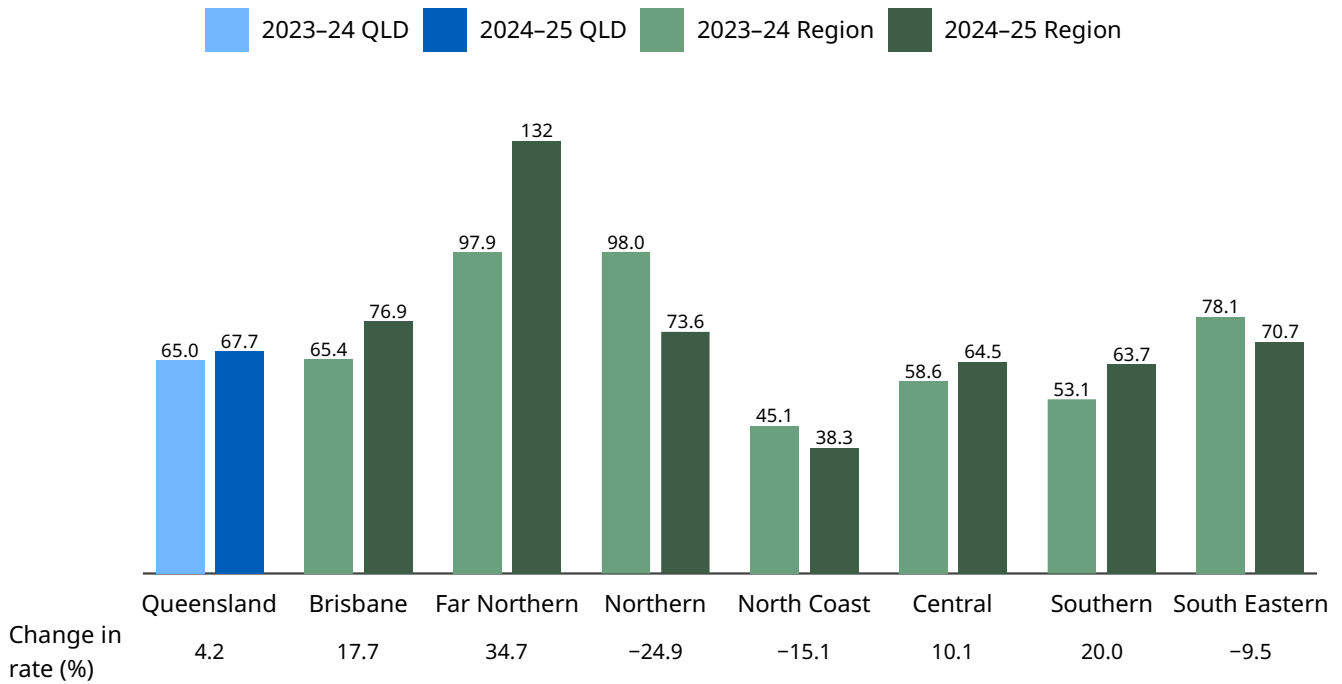


Figure A26 Unlawful entry – Unlawful entry with intent – other, offence rates by police region

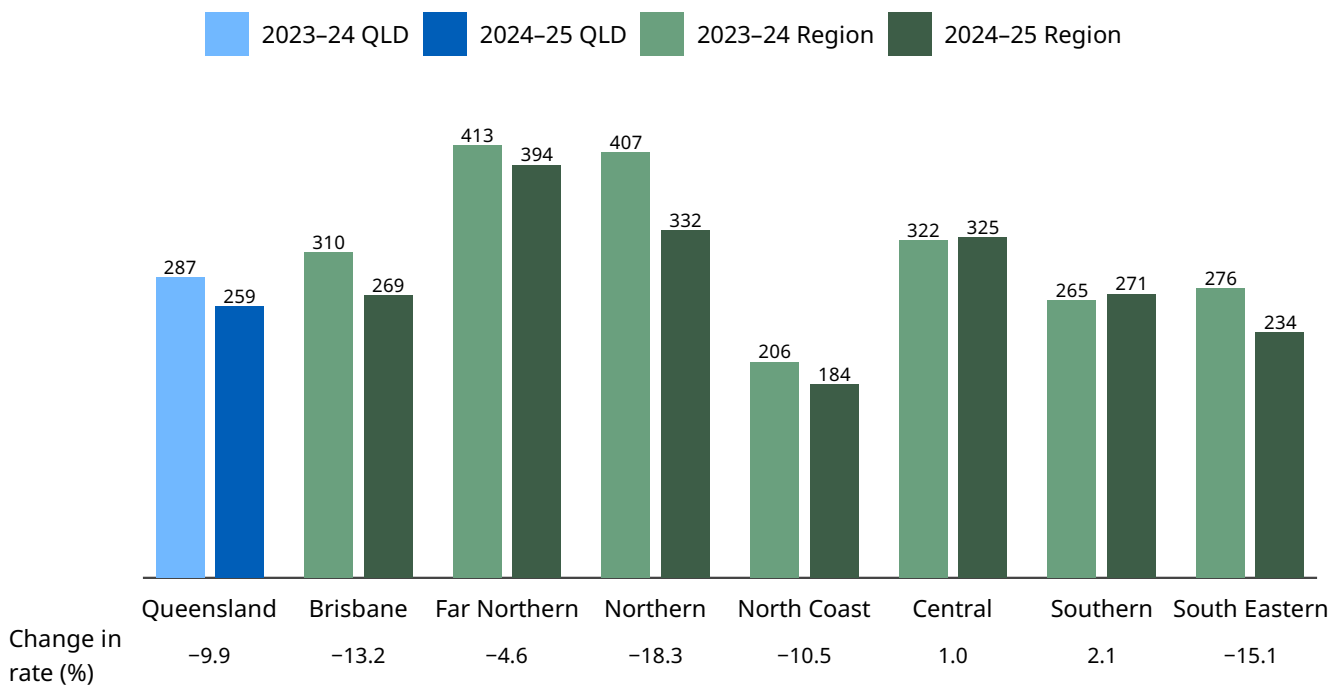


Figure A27 Arson - all, offence rates by police region

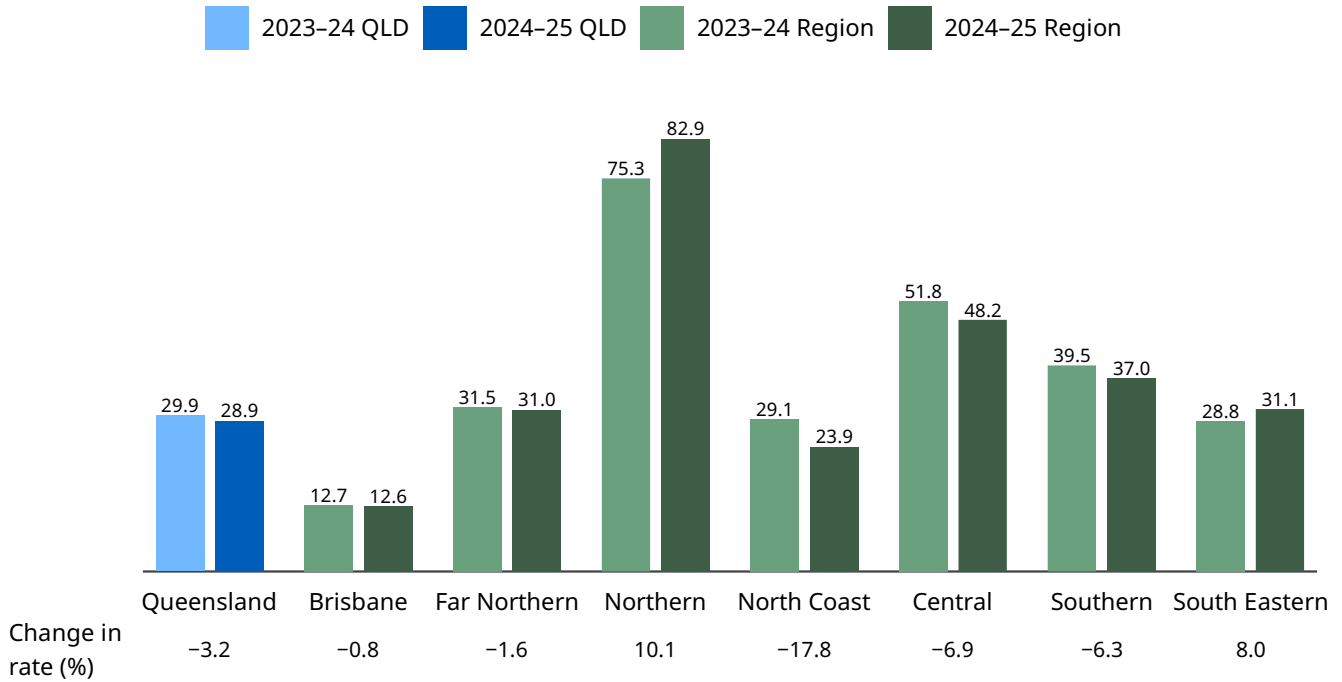


Figure A28 Other property damage - all, offence rates by police region

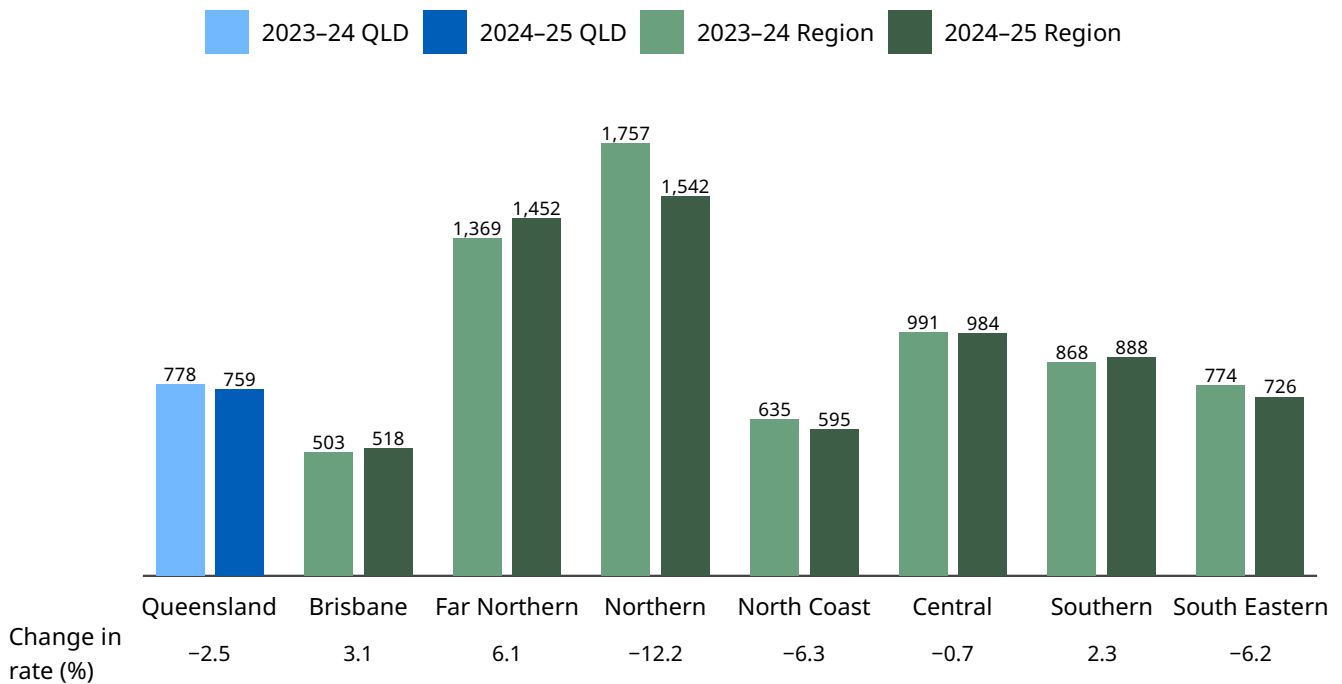


Figure A29 Unlawful use of motor vehicle – all, offence rates by police region

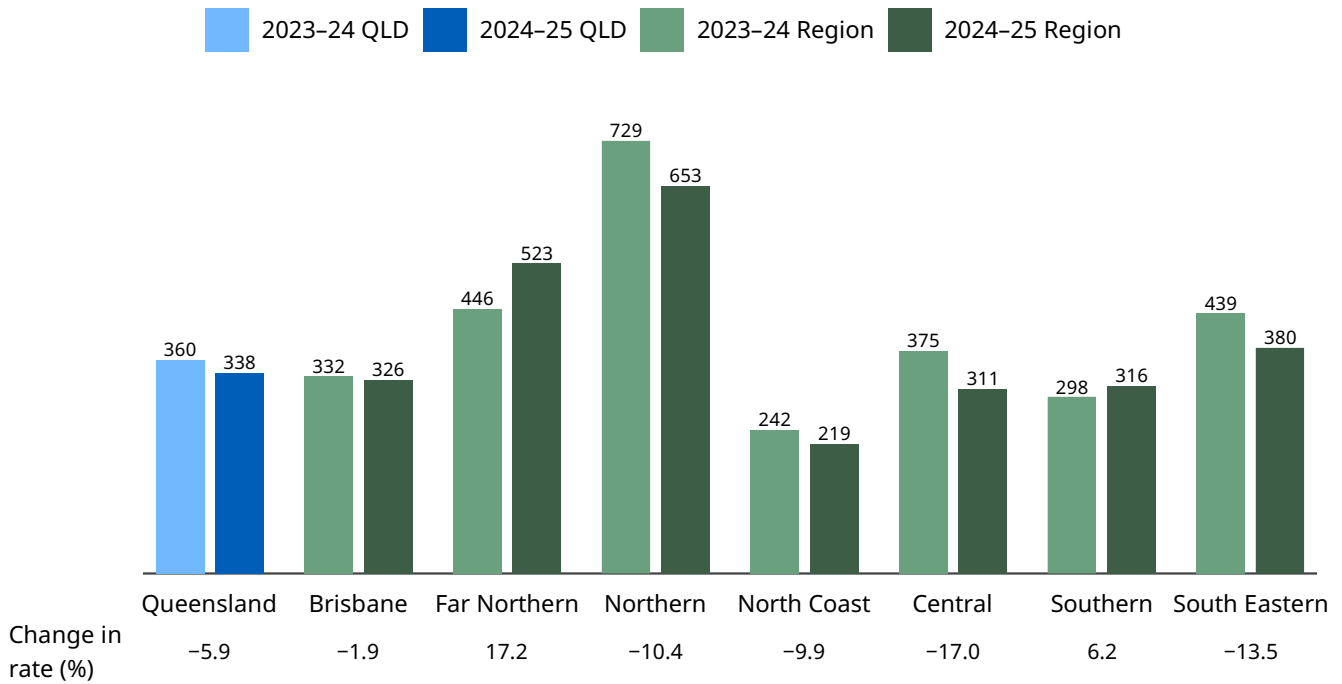


Figure A30 Other theft (excl. unlawful entry) – all, offence rates by police region

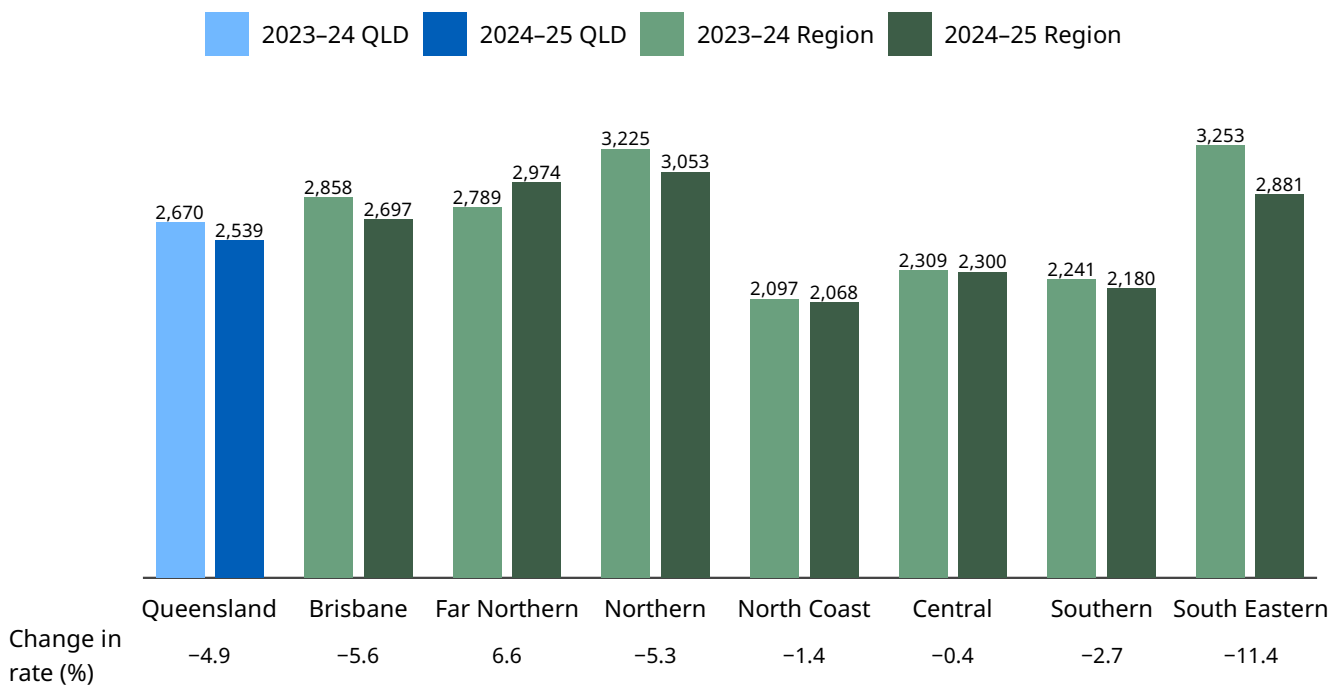


Figure A31 Fraud – all, offence rates by police region

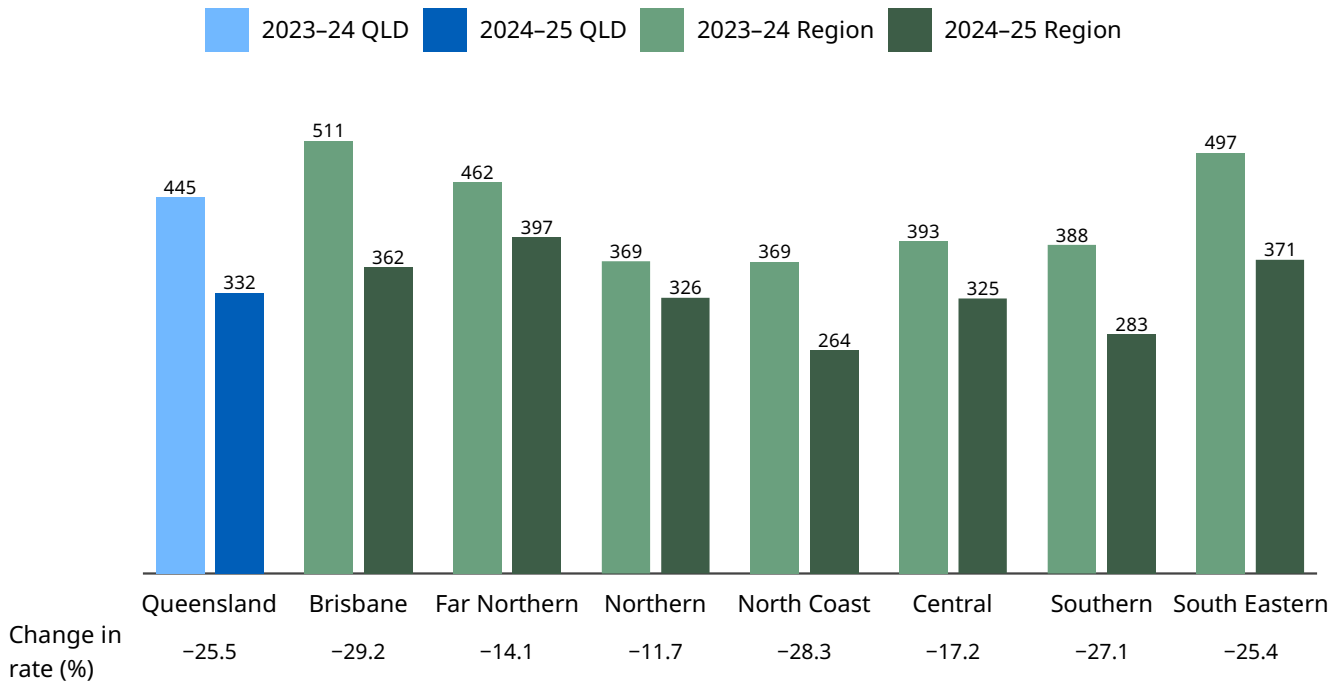
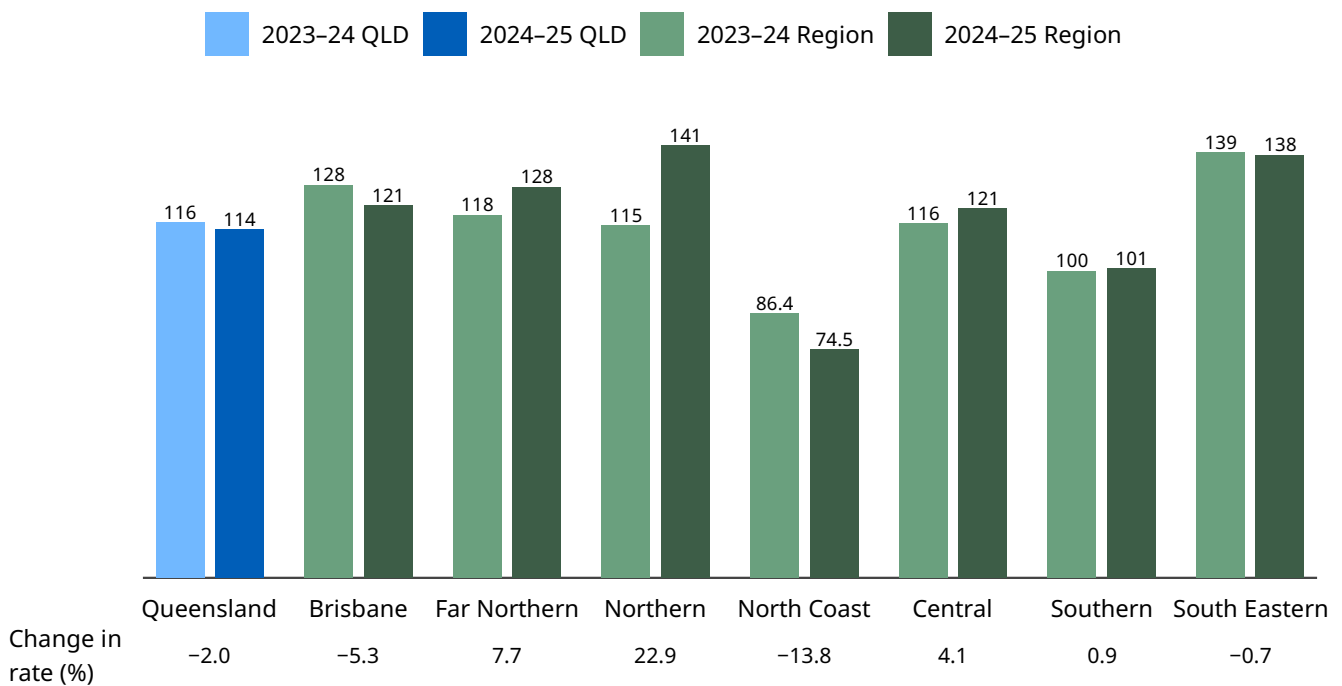


Figure A32 Handling stolen goods – all, offence rates by police region



4.3 Other offences

Figure A33 Other offences – all offences, offence rates by police region

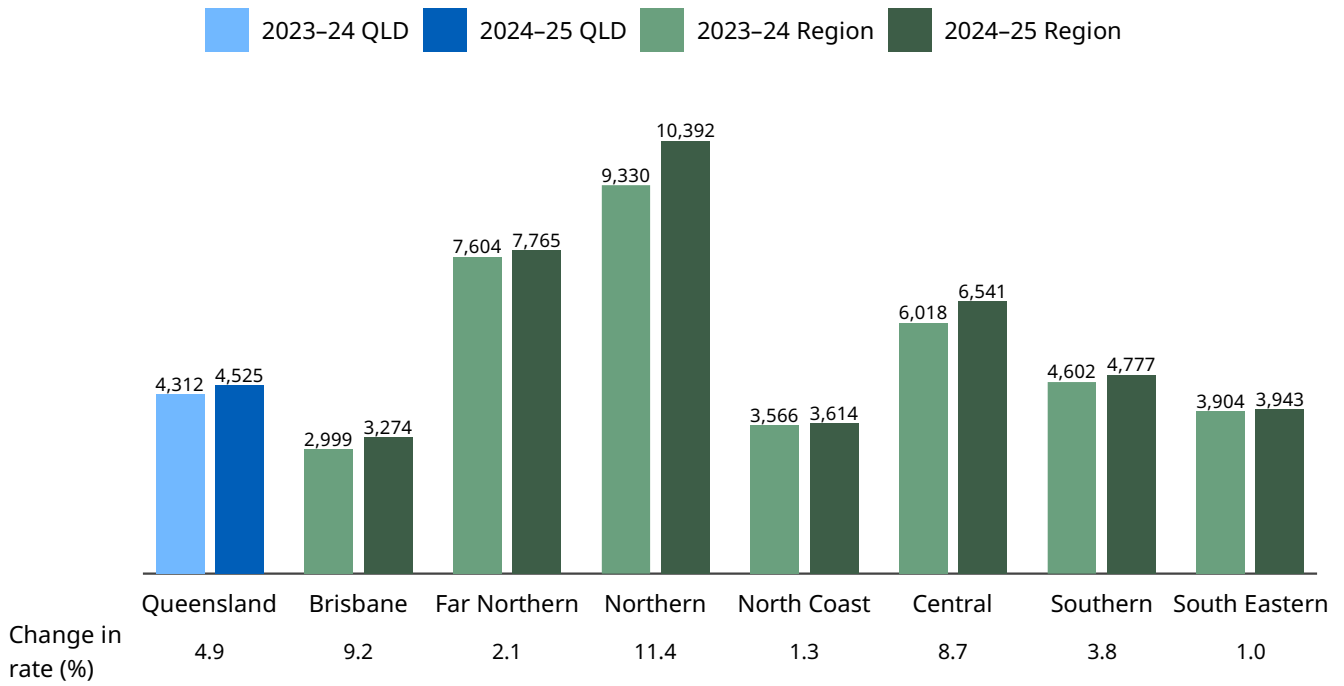


Figure A34 Drug offences – all, offence rates by police region

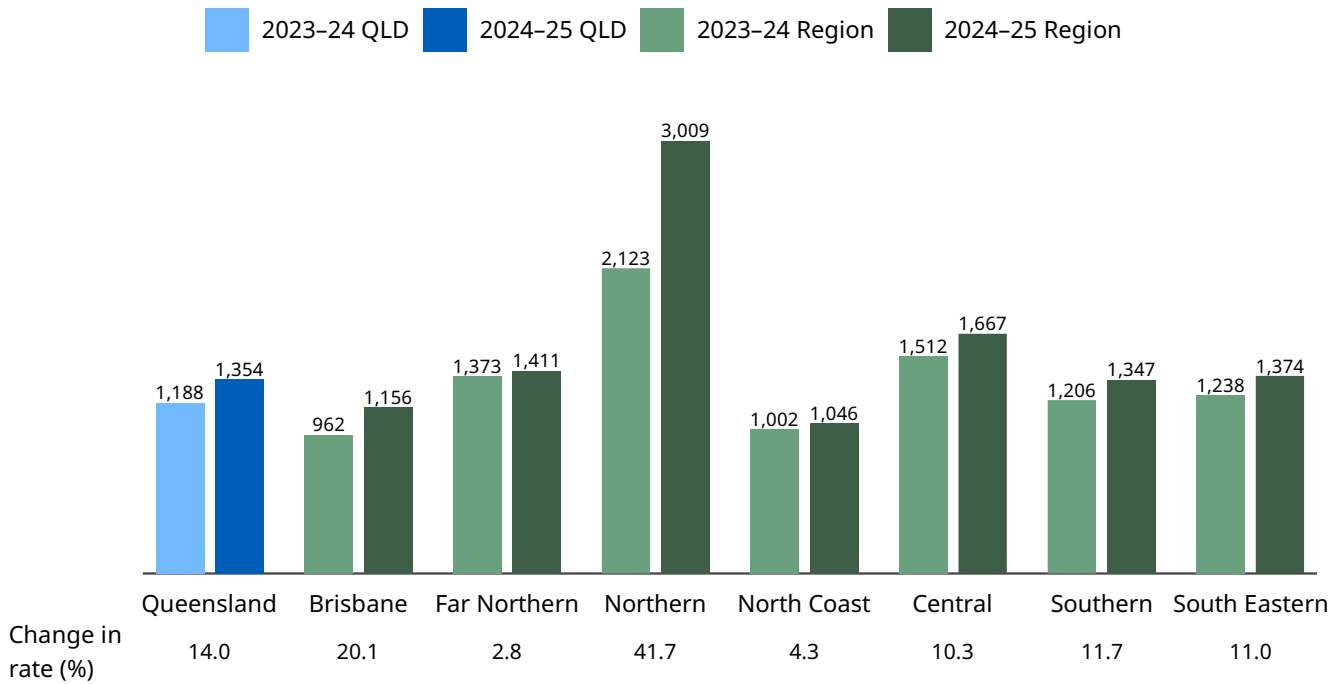


Figure A35 Liquor offences (excl. drunkenness) – all, offence rates by police region

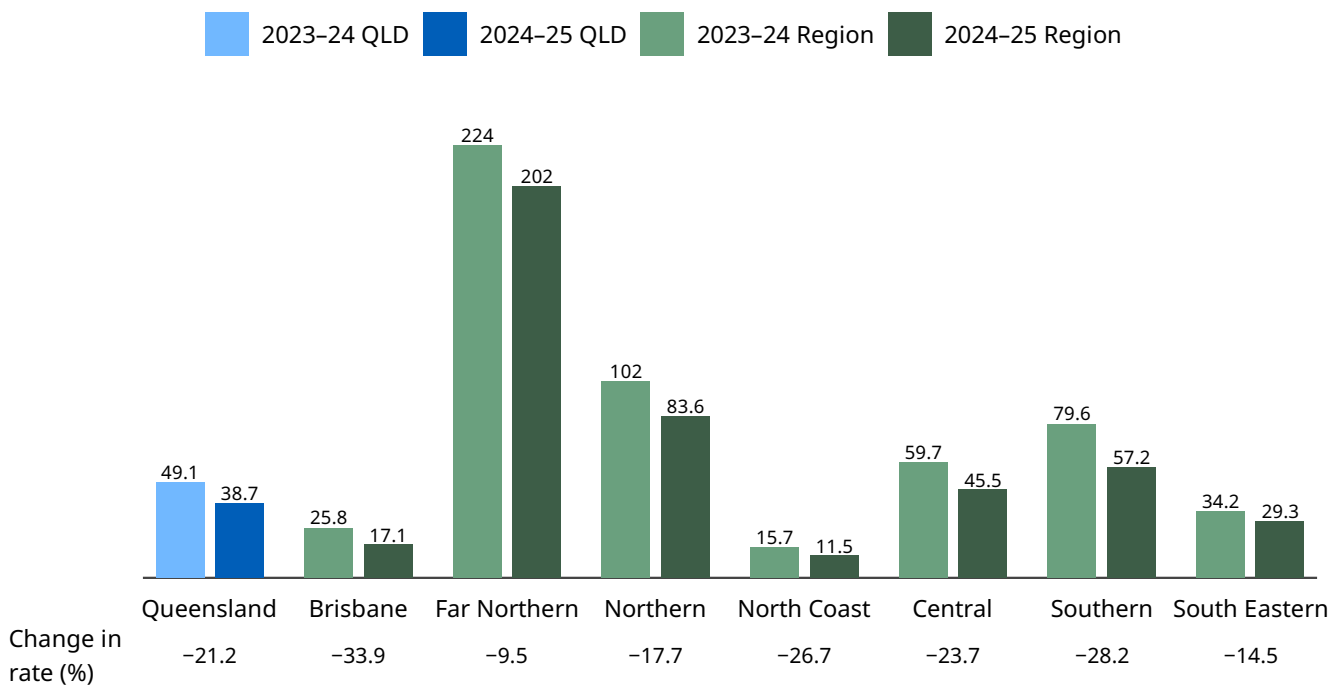


Figure A36 Breach of domestic violence protection order – all, offence rates by police region

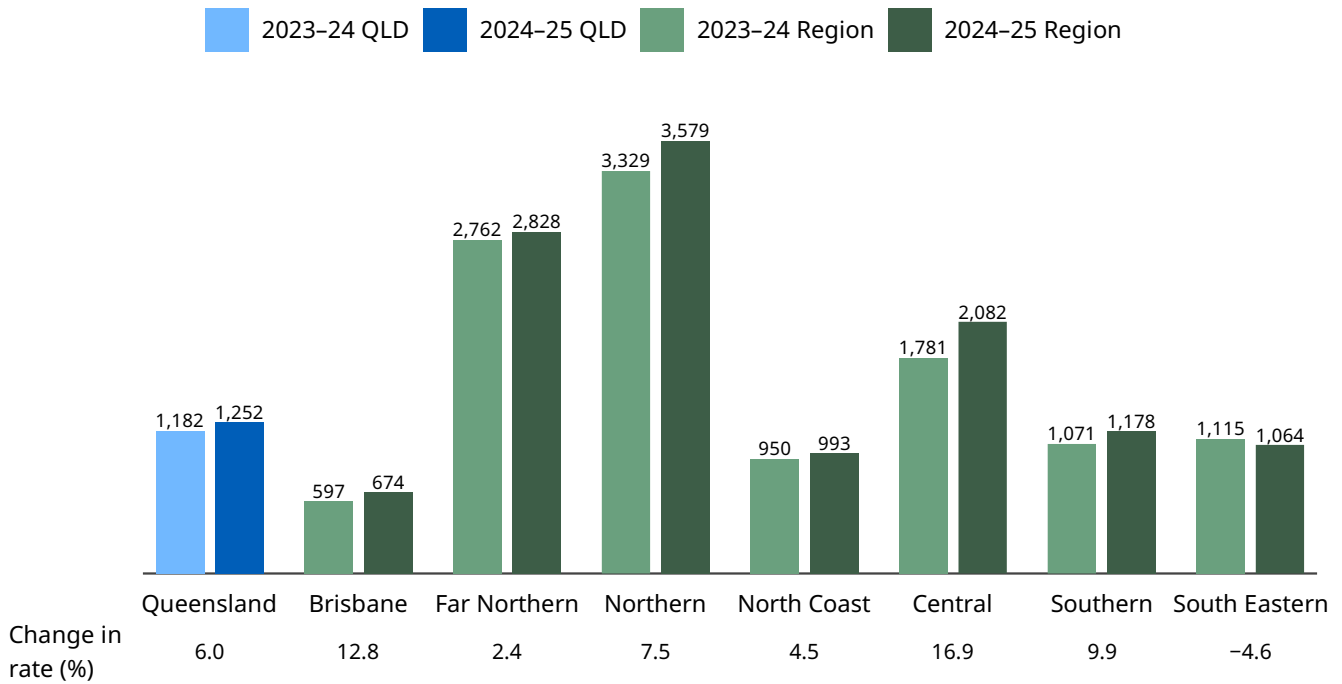


Figure A37 Trespassing and vagrancy – all, offence rates by police region

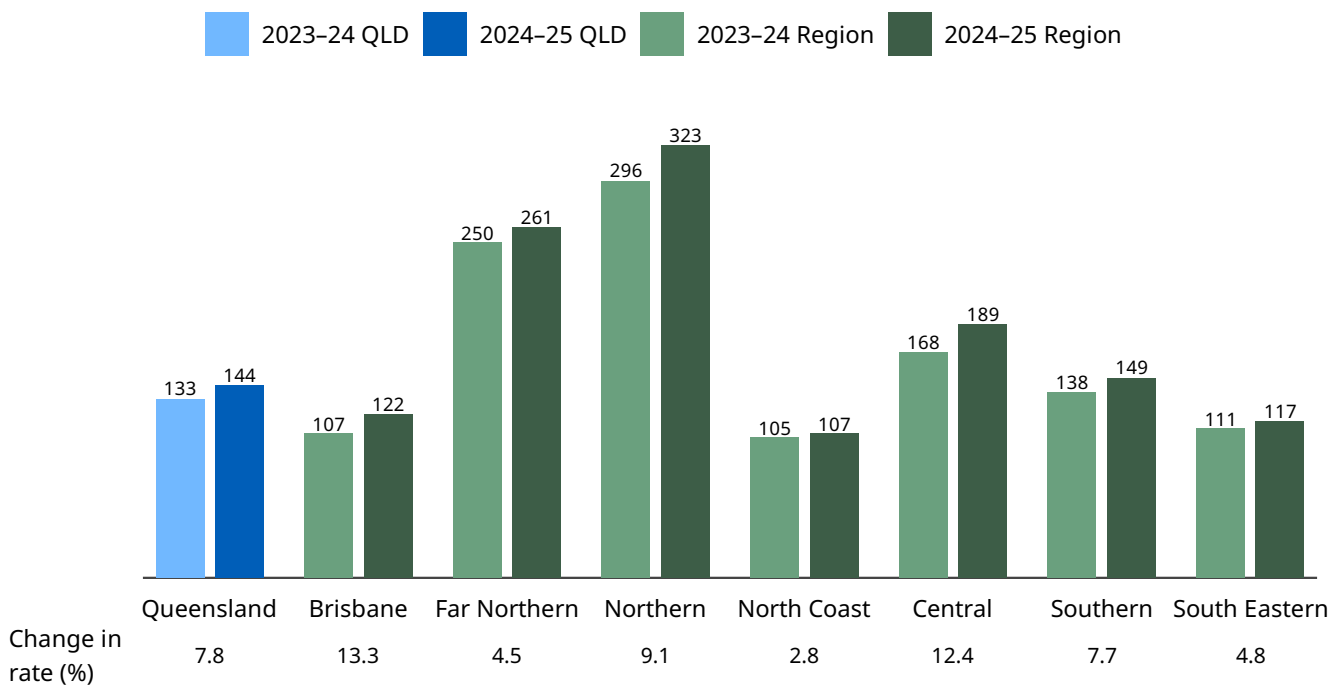


Figure A38 Weapons Act offences – all, offence rates by police region

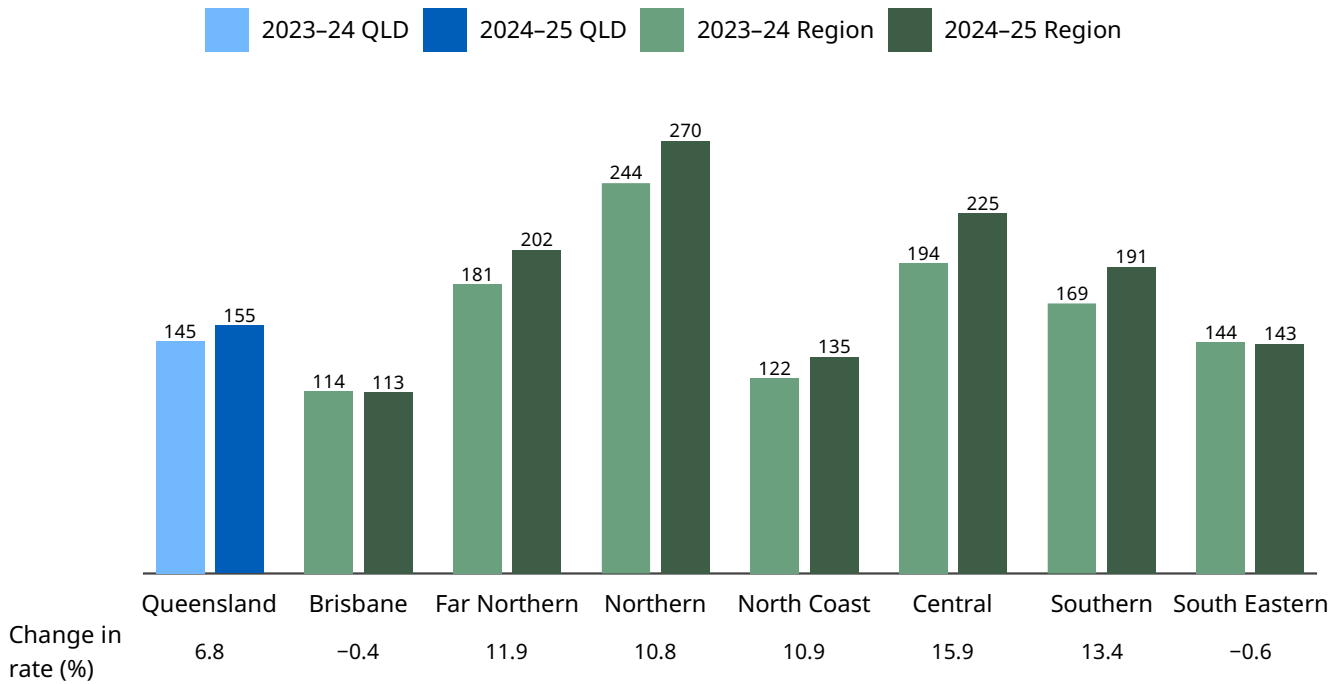


Figure A39 Good order offences – all, offence rates by police region

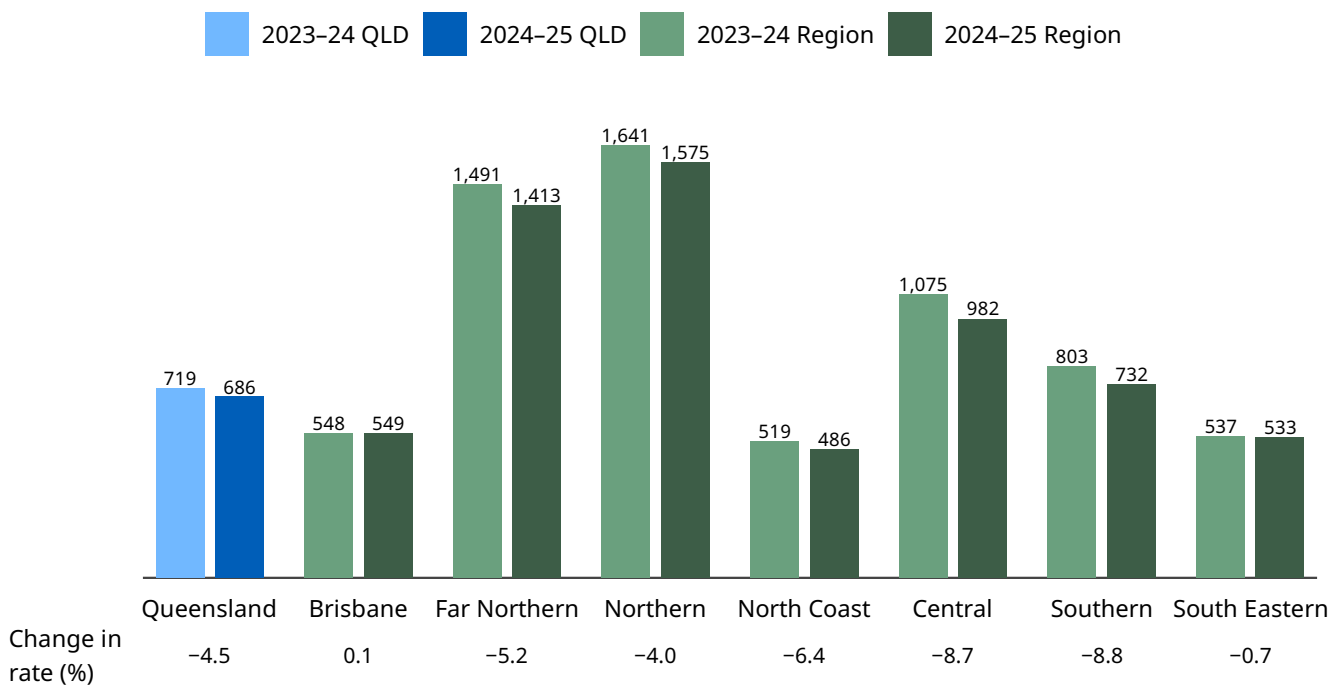
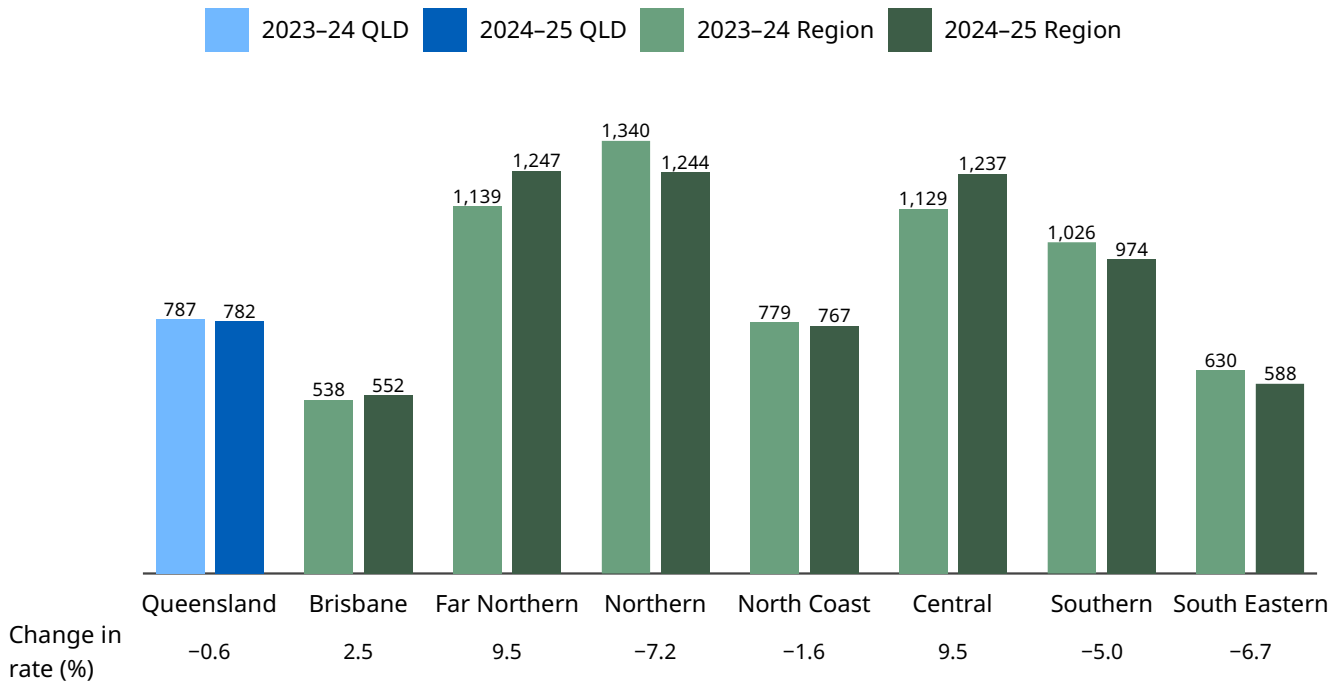


Figure A40 Traffic and related offences – all, offence rates by police region



5.0 Offenders by age and sex

This chapter presents statistics about offenders proceeded against by police, by Police Region.

The **offender statistics** shown here are based on offence counts and do not refer to individuals. Rather, offender data refer to the number of offences cleared or solved through an action against an offender. As such, offender data does not equate to a unique offender count, nor does it equate to the number of offences cleared. **An individual is counted multiple times** in offender statistics if they are proceeded against for different offences within the same incident, or multiple times within the reference year.

Other issues to consider include:

- An offender is any person aged 10 years or over who, through the clearance of an offence, is deemed to be responsible for committing that offence.
- The reference date used to generate offender statistics is the date a police action commenced against an offender. As such, offenders proceeded against in the reference year for matters recorded in the same or in previous years are included in the counts. Some matters actioned by police may relate to historical offences – an issue most relevant to 'sexual offences'.
- Caution should be used when comparing offender statistics in the *Appendix* with data published elsewhere by QGSO and/or others – differences in classification and scope of offences, counting rules, reference period, and/or dates of extraction are all possible.
- Offender sex is presented in a binary format (male and female) as reflected in the type of information available in administrative data. Offenders whose sex is unrecorded or recorded as indeterminate have been excluded from the data, except where they are included in overall totals, where appropriate. An offender can appear across multiple sex categories if their documented sex changed between police incidents.

Offender's age is reported as at date police action was commenced against them, not at date offence occurred. Be aware that, in some instances, the time difference may be considerable.

Figures in the following tables **do not represent a count of unique offenders**, as an individual may be recorded as an offender once or multiple times in the reporting period.

To protect the anonymity of individuals, offender tables have been subjected to confidentialisation where cell values range from 1 to 3. All such cells (≤ 3) are assigned a nominal value of 2. Cells with a value of zero remain unaltered.

Totals for certain variables, therefore, may vary slightly across tables within the report.
(See *Explanatory notes* for more detail.)

5.1 Offences against the person

Table A64 Offenders^(a) by age and sex, offences against the person, Brisbane Police Region, 2024–25

Offence	10–17 years		18–24 years		25–29 years		30–39 years		40–49 years		50–59 years		60+ years	
	Male	Female	Male	Female	Male	Female	Male	Female	Male	Female	Male	Female	Male	Female
Offence	— count —		— count —											
Homicide (Murder)	≤3	0	≤3	0	≤3	0	≤3	0	5	0	0	≤3	0	≤3
Other homicide	0	0	≤3	0	≤3	0	6	0	0	≤3	0	0	≤3	≤3
Assault	317	339	474	193	404	107	665	182	518	149	201	52	137	27
Grievous assault	12	4	30	5	22	≤3	21	≤3	20	10	7	≤3	≤3	0
Serious assault	171	190	271	83	235	46	349	69	258	42	90	19	40	7
Serious assault (no injury)	63	32	67	38	43	25	104	33	67	35	29	13	21	6
Common assault	71	113	106	67	104	34	191	78	173	62	75	18	74	14
Sexual offences	48	9	90	5	80	4	169	≤3	108	5	60	0	132	≤3
Rape and attempted rape	7	≤3	34	0	35	≤3	57	0	43	0	17	0	29	0
Other sexual offences	41	7	56	5	45	≤3	112	≤3	65	5	43	0	103	≤3
Robbery	261	98	151	31	46	10	73	22	34	6	10	4	≤3	0
Armed robbery	125	24	98	8	29	5	31	7	17	4	5	≤3	0	0
Unarmed robbery	136	74	53	23	17	5	42	15	17	≤3	5	≤3	≤3	0
Other offences against the person	73	14	77	16	67	9	176	33	135	23	52	26	31	4
Kidnapping, abduction etc.	17	≤3	26	0	13	≤3	31	≤3	26	≤3	8	0	≤3	0
Coercive control ^(b)	0	0	0	0	0	0	0	0	0	0	0	0	0	0
Extortion	4	0	0	≤3	4	0	4	≤3	0	≤3	≤3	0	0	0
Stalking	8	≤3	17	≤3	15	≤3	63	14	53	8	23	15	14	≤3
Life endangering acts ^(c)	44	10	34	12	35	5	78	15	56	11	19	11	15	≤3
Total	701	460	796	245	601	130	1,091	239	800	185	323	84	304	37

(a) An individual may be recorded as an offender more than once in the reference period.

(b) 'Coercive control' was declared a criminal offence in legislation which came into effect in May 2025.

(c) Includes 'ill treatment of child'; 'bomb threat'; 'threats/harassment-cyber'; 'driving causing grievous bodily harm'; 'endanger lives on transport'; and 'other life endangering acts'.

Table A65 Offenders^(a) by age and sex, offences against the person, Far Northern Police Region, 2024–25

Offence	10–17 years		18–24 years		25–29 years		30–39 years		40–49 years		50–59 years		60+ years	
	Male	Female	Male	Female	Male	Female	Male	Female	Male	Female	Male	Female	Male	Female
Offence	— count —		— count —											
Homicide (Murder)	0	0	0	0	0	≤3	0	0	0	0	0	0	0	0
Other homicide	0	0	≤3	0	0	0	0	≤3	0	0	0	0	0	0
Assault	312	241	421	173	302	86	550	184	345	116	144	58	81	22
Grievous assault	11	4	16	≤3	9	≤3	19	8	5	5	≤3	0	5	0
Serious assault	128	114	223	60	166	39	312	75	160	40	61	19	23	6
Serious assault (no injury)	67	35	58	35	35	17	53	27	45	15	28	13	14	7
Common assault	106	88	124	76	92	28	166	74	135	56	53	26	39	9
Sexual offences	50	8	29	≤3	24	≤3	67	0	46	≤3	37	4	27	0
Rape and attempted rape	12	0	13	0	8	0	24	0	15	0	13	≤3	8	0
Other sexual offences	38	8	16	≤3	16	≤3	43	0	31	≤3	24	≤3	19	0
Robbery	102	35	30	6	14	≤3	11	8	4	4	4	0	0	0
Armed robbery	56	17	16	≤3	7	0	6	4	≤3	≤3	≤3	0	0	0
Unarmed robbery	46	18	14	4	7	≤3	5	4	≤3	≤3	≤3	0	0	0
Other offences against the person	39	4	59	8	33	11	81	19	48	7	22	8	10	0
Kidnapping, abduction etc.	5	0	12	0	7	≤3	18	≤3	6	0	≤3	≤3	≤3	0
Coercive control ^(b)	0	0	0	0	≤3	0	0	0	≤3	0	0	0	0	0
Extortion	0	0	0	0	0	0	≤3	0	≤3	0	0	0	0	0
Stalking	5	≤3	8	0	13	0	23	9	17	≤3	9	4	≤3	0
Life endangering acts ^(c)	29	≤3	39	8	11	9	38	8	21	5	11	≤3	6	0
Total	503	288	541	189	373	103	709	213	443	129	207	70	120	22

(a) An individual may be recorded as an offender more than once in the reference period.

(b) 'Coercive control' was declared a criminal offence in legislation which came into effect in May 2025.

(c) Includes 'ill treatment of child'; 'bomb threat'; 'threats/harassment-cyber'; 'driving causing grievous bodily harm'; 'endanger lives on transport'; and 'other life endangering acts'.

Table A66 Offenders^(a) by age and sex, offences against the person, Northern Police Region, 2024–25

Offence	10–17 years		18–24 years		25–29 years		30–39 years		40–49 years		50–59 years		60+ years	
	Male	Female	Male	Female	Male	Female	Male	Female	Male	Female	Male	Female	Male	Female
Offence	— count —		— count —											
Homicide (Murder)	0	0	≤3	≤3	≤3	0	0	0	≤3	0	≤3	0	0	0
Other homicide	0	0	≤3	0	≤3	≤3	≤3	0	0	0	0	0	0	0
Assault	410	274	489	208	307	157	640	251	374	124	150	42	77	22
Grievous assault	9	8	17	18	12	7	29	11	10	4	4	≤3	≤3	0
Serious assault	113	134	263	79	159	73	334	101	197	44	57	15	18	9
Serious assault (no injury)	166	41	83	42	26	23	77	40	45	17	27	4	29	≤3
Common assault	122	91	126	69	110	54	200	99	122	59	62	21	28	11
Sexual offences	41	≤3	55	≤3	26	≤3	68	4	88	≤3	44	≤3	29	≤3
Rape and attempted rape	11	0	12	0	11	0	23	≤3	26	0	20	0	5	0
Other sexual offences	30	≤3	43	≤3	15	≤3	45	≤3	62	≤3	24	≤3	24	≤3
Robbery	58	19	31	≤3	10	≤3	16	≤3	4	0	4	0	0	0
Armed robbery	42	12	17	0	5	≤3	5	0	≤3	0	≤3	0	0	0
Unarmed robbery	16	7	14	≤3	5	0	11	≤3	≤3	0	≤3	0	0	0
Other offences against the person	54	16	69	32	42	19	101	37	53	6	29	8	14	≤3
Kidnapping, abduction etc.	4	0	14	≤3	11	≤3	17	4	10	0	6	0	≤3	0
Coercive control ^(b)	0	0	0	0	0	0	0	0	0	0	≤3	0	0	0
Extortion	≤3	0	0	0	0	0	≤3	0	0	0	0	0	0	0
Stalking	4	0	11	≤3	7	0	26	4	7	≤3	4	≤3	6	0
Life endangering acts ^(c)	44	16	44	28	24	17	56	29	36	4	17	6	6	≤3
Total	563	311	648	246	389	182	827	294	521	132	229	52	120	26

(a) An individual may be recorded as an offender more than once in the reference period.

(b) 'Coercive control' was declared a criminal offence in legislation which came into effect in May 2025.

(c) Includes 'ill treatment of child'; 'bomb threat'; 'threats/harassment-cyber'; 'driving causing grievous bodily harm'; 'endanger lives on transport'; and 'other life endangering acts'.

Table A67 Offenders^(a) by age and sex, offences against the person, North Coast Police Region, 2024–25

Offence	10–17 years		18–24 years		25–29 years		30–39 years		40–49 years		50–59 years		60+ years	
	Male	Female	Male	Female	Male	Female	Male	Female	Male	Female	Male	Female	Male	Female
Offence	— count —		— count —											
Homicide (Murder)	0	≤3	≤3	≤3	≤3	0	≤3	≤3	≤3	0	≤3	0	≤3	0
Other homicide	≤3	≤3	≤3	0	≤3	≤3	≤3	0	9	0	≤3	0	≤3	0
Assault	358	256	342	116	285	73	532	165	370	110	189	66	109	34
Grievous assault	15	7	18	5	20	≤3	26	≤3	12	4	≤3	≤3	≤3	0
Serious assault	182	134	183	54	168	30	290	67	200	38	106	16	49	8
Serious assault (no injury)	47	18	46	17	28	11	63	30	41	14	22	14	24	10
Common assault	114	97	95	40	69	30	153	66	117	54	59	34	34	16
Sexual offences	69	4	87	9	54	0	142	6	118	4	83	≤3	90	0
Rape and attempted rape	20	≤3	34	≤3	20	0	52	≤3	34	≤3	26	0	23	0
Other sexual offences	49	≤3	53	7	34	0	90	4	84	≤3	57	≤3	67	0
Robbery	98	38	56	16	29	4	38	10	19	6	4	≤3	≤3	0
Armed robbery	35	12	33	9	19	≤3	22	6	7	4	≤3	0	≤3	0
Unarmed robbery	63	26	23	7	10	≤3	16	4	12	≤3	≤3	≤3	0	0
Other offences against the person	45	19	83	12	70	19	129	29	89	25	38	12	22	4
Kidnapping, abduction etc.	≤3	0	9	≤3	18	0	14	4	8	5	≤3	≤3	0	0
Coercive control ^(b)	0	0	0	0	0	0	≤3	0	0	0	0	0	0	0
Extortion	≤3	0	≤3	0	≤3	≤3	≤3	≤3	≤3	≤3	0	0	0	0
Stalking	7	5	21	≤3	24	≤3	54	6	52	5	16	5	12	≤3
Life endangering acts ^(c)	34	14	51	8	26	15	57	17	27	13	20	5	10	≤3
Total	572	321	572	155	442	98	845	212	607	145	318	82	227	38

(a) An individual may be recorded as an offender more than once in the reference period.

(b) 'Coercive control' was declared a criminal offence in legislation which came into effect in May 2025.

(c) Includes 'ill treatment of child'; 'bomb threat'; 'threats/harassment-cyber'; 'driving causing grievous bodily harm'; 'endanger lives on transport'; and 'other life endangering acts'.

Table A68 Offenders^(a) by age and sex, offences against the person, Central Police Region, 2024-25

Offence	10-17 years		18-24 years		25-29 years		30-39 years		40-49 years		50-59 years		60+ years	
	Male	Female	Male	Female	Male	Female	Male	Female	Male	Female	Male	Female	Male	Female
Offence	— count —		— count —											
Homicide (Murder)	0	0	≤3	0	0	0	≤3	0	0	0	0	0	0	0
Other homicide	0	0	≤3	0	≤3	≤3	0	0	≤3	0	0	0	≤3	0
Assault	245	205	267	119	211	40	415	147	336	72	106	34	48	16
Grievous assault	≤3	≤3	14	≤3	10	0	17	4	8	≤3	0	≤3	≤3	≤3
Serious assault	121	108	150	47	107	21	228	54	166	23	46	7	20	≤3
Serious assault (no injury)	43	12	27	20	25	11	53	31	48	13	17	8	13	5
Common assault	79	83	76	50	69	8	117	58	114	34	43	17	13	7
Sexual offences	48	6	47	0	39	≤3	61	6	51	0	58	4	58	0
Rape and attempted rape	14	0	19	0	19	0	29	≤3	24	0	14	≤3	13	0
Other sexual offences	34	6	28	0	20	≤3	32	4	27	0	44	≤3	45	0
Robbery	31	11	17	7	18	≤3	23	6	7	≤3	0	0	≤3	0
Armed robbery	22	5	13	≤3	12	≤3	13	4	5	≤3	0	0	0	0
Unarmed robbery	9	6	4	5	6	0	10	≤3	≤3	0	0	0	≤3	0
Other offences against the person	22	4	38	12	32	8	71	24	49	6	26	4	14	4
Kidnapping, abduction etc.	0	0	6	≤3	7	0	10	≤3	≤3	0	≤3	0	0	0
Coercive control ^(b)	0	0	0	0	0	0	≤3	0	0	0	0	0	0	0
Extortion	0	0	0	0	≤3	≤3	0	0	0	0	0	0	0	0
Stalking	≤3	≤3	7	≤3	9	4	29	12	23	≤3	13	≤3	10	≤3
Life endangering acts ^(c)	20	≤3	25	8	14	≤3	30	10	24	4	11	≤3	4	≤3
Total	346	226	373	138	302	54	572	183	445	80	190	42	124	20

(a) An individual may be recorded as an offender more than once in the reference period.

(b) 'Coercive control' was declared a criminal offence in legislation which came into effect in May 2025.

(c) Includes 'ill treatment of child'; 'bomb threat'; 'threats/harassment-cyber'; 'driving causing grievous bodily harm'; 'endanger lives on transport'; and 'other life endangering acts'.

Table A69 Offenders^(a) by age and sex, offences against the person, Southern Police Region, 2024–25

Offence	10–17 years		18–24 years		25–29 years		30–39 years		40–49 years		50–59 years		60+ years	
	Male	Female	Male	Female	Male	Female	Male	Female	Male	Female	Male	Female	Male	Female
Offence	— count —		— count —											
Homicide (Murder)	0	0	0	0	≤3	0	≤3	≤3	≤3	0	0	0	0	0
Other homicide	≤3	0	≤3	≤3	≤3	0	≤3	≤3	≤3	0	≤3	0	≤3	0
Assault	327	282	299	146	225	88	409	129	270	99	132	36	96	25
Grievous assault	16	6	12	≤3	10	≤3	17	≤3	9	≤3	4	0	0	≤3
Serious assault	147	150	165	61	132	37	226	58	138	45	68	13	44	7
Serious assault (no injury)	49	24	36	31	25	15	59	18	25	12	11	9	19	8
Common assault	115	102	86	52	58	34	107	51	98	40	49	14	33	8
Sexual offences	57	9	68	4	48	≤3	90	4	87	≤3	59	4	58	0
Rape and attempted rape	9	≤3	26	≤3	22	0	33	0	19	0	19	0	20	0
Other sexual offences	48	7	42	≤3	26	≤3	57	4	68	≤3	40	4	38	0
Robbery	111	35	48	8	16	≤3	23	9	6	4	0	0	0	0
Armed robbery	80	12	38	≤3	12	0	12	4	4	≤3	0	0	0	0
Unarmed robbery	31	23	10	6	4	≤3	11	5	≤3	≤3	0	0	0	0
Other offences against the person	62	17	79	14	44	10	116	23	70	14	44	4	13	≤3
Kidnapping, abduction etc.	5	≤3	≤3	≤3	7	0	12	0	10	≤3	≤3	0	0	0
Coercive control ^(b)	0	0	≤3	0	0	0	0	0	0	0	0	0	0	0
Extortion	≤3	≤3	0	0	≤3	0	≤3	≤3	≤3	≤3	≤3	0	0	0
Stalking	5	≤3	15	4	15	≤3	39	4	28	≤3	20	≤3	5	≤3
Life endangering acts ^(c)	50	11	60	8	20	8	63	17	30	8	20	≤3	8	0
Total	559	343	496	174	337	102	642	169	437	119	237	44	169	27

(a) An individual may be recorded as an offender more than once in the reference period.

(b) 'Coercive control' was declared a criminal offence in legislation which came into effect in May 2025.

(c) Includes 'ill treatment of child'; 'bomb threat'; 'threats/harassment-cyber'; 'driving causing grievous bodily harm'; 'endanger lives on transport'; and 'other life endangering acts'.

Table A70 Offenders^(a) by age and sex, offences against the person, South Eastern Police Region, 2024–25

Offence	10–17 years		18–24 years		25–29 years		30–39 years		40–49 years		50–59 years		60+ years	
	Male	Female	Male	Female	Male	Female	Male	Female	Male	Female	Male	Female	Male	Female
Offence	— count —		— count —											
Homicide (Murder)	0	0	0	≤3	≤3	0	≤3	≤3	0	≤3	0	0	0	0
Other homicide	0	0	≤3	0	≤3	0	4	0	≤3	≤3	≤3	0	≤3	0
Assault	278	269	353	124	249	80	650	161	398	126	222	59	103	39
Grievous assault	23	5	28	4	12	≤3	22	≤3	9	0	≤3	0	≤3	0
Serious assault	123	156	181	56	140	28	379	80	211	43	112	27	39	17
Serious assault (no injury)	41	18	53	18	25	23	81	21	42	27	27	9	22	8
Common assault	91	90	91	46	72	27	168	58	136	56	81	23	40	14
Sexual offences	67	9	94	≤3	63	7	134	≤3	103	≤3	61	4	66	4
Rape and attempted rape	23	0	29	0	30	≤3	48	0	34	0	12	≤3	16	≤3
Other sexual offences	44	9	65	≤3	33	5	86	≤3	69	≤3	49	≤3	50	≤3
Robbery	153	76	108	7	25	7	40	7	14	4	6	0	≤3	0
Armed robbery	74	8	78	5	14	5	21	≤3	6	≤3	≤3	0	0	0
Unarmed robbery	79	68	30	≤3	11	≤3	19	5	8	≤3	4	0	≤3	0
Other offences against the person	46	22	80	10	40	6	160	30	93	22	58	≤3	21	6
Kidnapping, abduction etc.	4	6	13	0	4	0	21	≤3	8	≤3	5	0	≤3	≤3
Coercive control ^(b)	0	0	0	0	0	0	≤3	0	0	0	0	0	0	0
Extortion	0	0	≤3	0	0	0	≤3	≤3	0	≤3	≤3	0	0	0
Stalking	≤3	≤3	21	5	14	≤3	54	5	35	5	17	0	9	≤3
Life endangering acts ^(c)	40	14	44	5	22	4	81	21	50	13	34	≤3	10	≤3
Total	544	376	637	145	381	100	990	202	610	158	349	65	194	49

(a) An individual may be recorded as an offender more than once in the reference period.

(b) 'Coercive control' was declared a criminal offence in legislation which came into effect in May 2025.

(c) Includes 'ill treatment of child'; 'bomb threat'; 'threats/harassment-cyber'; 'driving causing grievous bodily harm'; 'endanger lives on transport'; and 'other life endangering acts'.

5.2 Offences against property

Table A71 Offenders^(a) by age and sex, offences against property, Brisbane Police Region, 2024–25

Offence	10–17 years		18–24 years		25–29 years		30–39 years		40–49 years		50–59 years		60+ years	
	Male	Female	Male	Female	Male	Female	Male	Female	Male	Female	Male	Female	Male	Female
Offence	— count —		— count —											
Unlawful entry	2,104	179	898	84	344	60	634	111	468	76	82	6	14	≤3
Unlawful entry with intent – dwelling	1,435	114	514	39	162	35	251	46	156	39	29	4	4	0
<i>Without violence</i>	1,398	110	484	34	138	33	232	44	141	35	25	≤3	≤3	0
<i>With violence</i>	37	4	30	5	24	≤3	19	≤3	15	4	4	≤3	≤3	0
Unlawful entry with intent – shop	415	26	199	7	45	≤3	59	11	56	4	8	0	0	0
Unlawful entry with intent – other	254	39	185	38	137	23	324	54	256	33	45	≤3	10	≤3
Arson	11	4	11	0	4	≤3	9	≤3	12	≤3	6	≤3	0	0
Other property damage	258	118	306	51	198	48	430	70	241	58	124	18	31	6
Unlawful use of motor vehicle	995	196	496	96	207	88	429	108	199	34	31	5	≤3	0
Other theft (excl. unlawful entry)	2,009	1,679	1,291	816	1,235	538	2,374	1,086	1,668	665	442	208	110	83
Stealing from dwellings	29	10	16	7	19	8	33	9	43	19	10	6	0	≤3
Shop stealing	1,291	1,494	726	672	777	384	1,441	802	959	509	284	166	83	65
Vehicles (steal from/enter with intent)	326	43	241	23	146	27	255	47	133	11	41	≤3	8	0
Other stealing	363	132	308	114	293	119	645	228	533	126	107	34	19	16
Fraud	77	28	177	89	163	98	287	158	277	86	93	32	35	23
Fraud by computer	0	0	0	≤3	≤3	≤3	4	≤3	≤3	≤3	0	≤3	≤3	0
Fraud by cheque	0	0	0	0	≤3	0	≤3	≤3	≤3	0	0	0	0	0
Fraud by credit card	44	26	95	43	86	45	109	39	146	45	54	6	5	11
Identity fraud	7	0	6	≤3	7	5	7	6	20	≤3	≤3	4	≤3	≤3
Other fraud	26	≤3	76	42	66	46	165	109	107	37	37	20	26	10
Handling stolen goods	154	54	194	77	194	48	349	138	310	77	75	22	21	4
Possess property suspected stolen	52	33	54	28	77	20	127	45	122	27	32	6	6	≤3
Receiving stolen property	13	≤3	8	5	≤3	0	8	4	11	≤3	0	0	≤3	0
Possess etc. tainted property	87	19	132	44	113	28	214	87	175	48	43	16	13	≤3
Other handling stolen goods	≤3	0	0	0	≤3	0	0	≤3	≤3	0	0	0	0	0
Total	5,608	2,258	3,373	1,213	2,345	882	4,512	1,673	3,175	998	853	293	213	118

(a) An individual may be recorded as an offender more than once in the reference period.

Table A72 Offenders^(a) by age and sex, offences against property, Far Northern Police Region, 2024–25

Offence	10–17 years		18–24 years		25–29 years		30–39 years		40–49 years		50–59 years		60+ years	
	Male	Female	Male	Female	Male	Female	Male	Female	Male	Female	Male	Female	Male	Female
Offence	— count —		— count —											
Unlawful entry	1,416	202	299	37	85	18	95	17	74	9	12	≤3	4	0
Unlawful entry with intent – dwelling	813	110	214	29	26	14	56	8	25	4	8	≤3	≤3	0
<i>Without violence</i>	790	105	207	27	18	10	48	6	19	≤3	6	≤3	0	0
<i>With violence</i>	23	5	7	≤3	8	4	8	≤3	6	≤3	≤3	0	≤3	0
Unlawful entry with intent – shop	231	29	19	0	13	≤3	4	≤3	21	0	≤3	0	0	0
Unlawful entry with intent – other	372	63	66	8	46	≤3	35	7	28	5	≤3	0	≤3	0
Arson	10	4	≤3	≤3	≤3	≤3	10	0	6	≤3	0	0	0	0
Other property damage	445	178	217	74	134	41	180	66	133	39	61	12	13	4
Unlawful use of motor vehicle	852	162	182	36	27	10	62	21	20	6	6	≤3	0	≤3
Other theft (excl. unlawful entry)	908	513	264	176	138	146	451	154	299	115	83	29	25	18
Stealing from dwellings	17	14	19	8	11	4	11	5	4	≤3	≤3	0	≤3	0
Shop stealing	459	385	144	128	71	112	287	101	159	86	53	20	14	14
Vehicles (steal from/enter with intent)	84	14	29	9	22	4	23	7	27	5	6	0	≤3	0
Other stealing	348	100	72	31	34	26	130	41	109	22	22	9	7	4
Fraud	14	9	35	12	21	6	61	26	101	17	8	11	4	≤3
Fraud by computer	≤3	0	0	0	0	0	0	0	0	0	0	0	0	0
Fraud by cheque	0	0	0	0	0	≤3	0	0	0	0	0	0	0	0
Fraud by credit card	10	7	24	7	10	≤3	26	7	65	8	6	6	≤3	0
Identity fraud	0	0	0	0	0	0	≤3	≤3	≤3	≤3	0	0	0	0
Other fraud	≤3	≤3	11	5	11	≤3	33	17	34	7	≤3	5	≤3	≤3
Handling stolen goods	90	18	35	14	27	6	61	12	41	14	13	≤3	4	≤3
Possess property suspected stolen	52	12	20	8	19	4	43	10	27	8	6	≤3	≤3	≤3
Receiving stolen property	7	0	≤3	0	0	0	≤3	0	0	≤3	≤3	0	0	0
Possess etc. tainted property	31	6	13	6	8	≤3	16	≤3	14	4	5	0	≤3	0
Other handling stolen goods	0	0	0	0	0	0	0	0	0	0	0	0	0	0
Total	3,735	1,086	1,034	351	434	229	920	296	674	202	183	58	50	28

(a) An individual may be recorded as an offender more than once in the reference period.

Table A73 Offenders^(a) by age and sex, offences against property, Northern Police Region, 2024-25

Offence	10-17 years		18-24 years		25-29 years		30-39 years		40-49 years		50-59 years		60+ years	
	Male	Female	Male	Female	Male	Female	Male	Female	Male	Female	Male	Female	Male	Female
Offence	— count —		— count —											
Unlawful entry	1,005	186	183	21	53	13	98	20	45	6	8	4	0	0
Unlawful entry with intent – dwelling	626	99	123	14	32	9	58	13	25	≤3	≤3	4	0	0
<i>Without violence</i>	612	94	111	6	28	7	42	9	15	≤3	≤3	≤3	0	0
<i>With violence</i>	14	5	12	8	4	≤3	16	4	10	0	0	≤3	0	0
Unlawful entry with intent – shop	114	20	11	≤3	≤3	0	9	≤3	4	≤3	≤3	0	0	0
Unlawful entry with intent – other	265	67	49	5	19	4	31	5	16	≤3	4	0	0	0
Arson	27	19	4	≤3	≤3	≤3	7	≤3	4	≤3	4	0	0	0
Other property damage	418	176	187	53	115	49	241	60	88	40	39	11	19	≤3
Unlawful use of motor vehicle	591	170	113	32	36	13	54	16	23	≤3	≤3	0	≤3	0
Other theft (excl. unlawful entry)	590	350	244	168	146	144	368	188	233	100	61	28	27	8
Stealing from dwellings	24	8	14	5	9	6	14	≤3	9	5	≤3	0	0	0
Shop stealing	151	248	94	125	86	113	182	135	124	74	38	20	19	4
Vehicles (steal from/enter with intent)	181	19	43	≤3	17	0	26	5	18	≤3	≤3	0	≤3	0
Other stealing	234	75	93	36	34	25	146	46	82	19	19	8	6	4
Fraud	69	10	21	12	19	8	48	29	33	31	4	6	≤3	≤3
Fraud by computer	0	0	0	≤3	0	0	0	0	0	≤3	0	≤3	0	0
Fraud by cheque	0	0	0	0	0	0	0	0	0	0	0	≤3	0	0
Fraud by credit card	65	8	10	≤3	8	≤3	20	11	16	22	≤3	0	0	0
Identity fraud	≤3	0	0	≤3	≤3	0	4	≤3	≤3	≤3	0	0	0	0
Other fraud	≤3	≤3	11	6	9	6	24	16	15	5	≤3	≤3	≤3	≤3
Handling stolen goods	50	18	38	17	28	13	72	16	31	12	8	≤3	4	0
Possess property suspected stolen	16	11	10	7	8	4	19	7	7	6	4	0	0	0
Receiving stolen property	4	0	4	5	≤3	≤3	≤3	0	≤3	0	0	0	0	0
Possess etc. tainted property	28	7	22	5	18	5	49	9	22	6	4	≤3	4	0
Other handling stolen goods	≤3	0	≤3	0	0	≤3	≤3	0	0	0	0	0	0	0
Total	2,750	929	790	305	399	242	888	331	457	193	126	51	54	12

(a) An individual may be recorded as an offender more than once in the reference period.

Table A74 Offenders^(a) by age and sex, offences against property, North Coast Police Region, 2024-25

Offence	10-17 years		18-24 years		25-29 years		30-39 years		40-49 years		50-59 years		60+ years	
	Male	Female	Male	Female	Male	Female	Male	Female	Male	Female	Male	Female	Male	Female
Offence	— count —		— count —											
Unlawful entry	549	93	239	35	203	31	318	45	199	41	36	8	8	0
Unlawful entry with intent - dwelling	302	69	121	23	90	12	129	27	78	23	15	6	4	0
<i>Without violence</i>	291	67	107	18	75	10	113	25	67	18	13	4	≤3	0
<i>With violence</i>	11	≤3	14	5	15	≤3	16	≤3	11	5	≤3	≤3	≤3	0
Unlawful entry with intent - shop	83	6	33	≤3	46	≤3	35	0	24	≤3	4	0	0	0
Unlawful entry with intent - other	164	18	85	10	67	17	154	18	97	16	17	≤3	4	0
Arson	17	4	9	≤3	5	≤3	14	≤3	5	≤3	≤3	≤3	≤3	0
Other property damage	370	131	318	62	167	37	290	68	204	58	78	15	37	17
Unlawful use of motor vehicle	354	132	178	32	133	42	216	48	99	19	8	≤3	5	≤3
Other theft (excl. unlawful entry)	1,068	678	839	300	603	230	1,080	555	770	335	202	91	58	36
Stealing from dwellings	21	7	24	9	13	7	28	4	18	13	6	≤3	≤3	≤3
Shop stealing	631	545	388	191	260	118	440	322	334	219	99	59	35	14
Vehicles (steal from/enter with intent)	220	36	132	20	90	20	154	29	109	9	10	0	≤3	≤3
Other stealing	196	90	295	80	240	85	458	200	309	94	87	30	19	18
Fraud	52	34	91	63	69	45	177	106	185	70	30	42	22	4
Fraud by computer	0	0	≤3	≤3	≤3	0	≤3	≤3	≤3	≤3	0	≤3	0	0
Fraud by cheque	0	0	0	0	0	0	0	0	0	0	0	0	0	0
Fraud by credit card	46	29	56	28	31	22	65	38	107	39	13	5	4	0
Identity fraud	0	0	≤3	≤3	≤3	≤3	9	9	13	4	0	≤3	≤3	0
Other fraud	6	5	31	31	34	21	101	57	63	25	17	33	16	4
Handling stolen goods	58	38	87	35	82	42	224	50	127	28	18	9	4	4
Possess property suspected stolen	32	26	42	17	43	17	86	23	56	16	11	7	≤3	≤3
Receiving stolen property	≤3	≤3	7	≤3	7	≤3	27	0	16	≤3	≤3	0	0	0
Possess etc. tainted property	24	10	38	16	32	23	109	27	53	10	5	≤3	≤3	≤3
Other handling stolen goods	0	0	0	0	0	0	≤3	0	≤3	0	0	0	0	0
Total	2,468	1,110	1,761	529	1,262	429	2,319	874	1,589	553	374	169	136	63

(a) An individual may be recorded as an offender more than once in the reference period.

Table A75 Offenders^(a) by age and sex, offences against property, Central Police Region, 2024–25

Offence	10–17 years		18–24 years		25–29 years		30–39 years		40–49 years		50–59 years		60+ years	
	Male	Female	Male	Female	Male	Female	Male	Female	Male	Female	Male	Female	Male	Female
Offence	— count —		— count —											
Unlawful entry	307	36	247	47	120	35	244	41	106	21	22	≤3	≤3	0
Unlawful entry with intent – dwelling	150	13	149	23	45	21	75	28	47	10	13	≤3	≤3	0
<i>Without violence</i>	144	9	139	21	38	17	62	26	35	8	13	≤3	0	0
<i>With violence</i>	6	4	10	≤3	7	4	13	≤3	12	≤3	0	0	≤3	0
Unlawful entry with intent – shop	26	5	20	8	10	≤3	37	4	8	≤3	≤3	0	0	0
Unlawful entry with intent – other	131	18	78	16	65	12	132	9	51	9	7	0	0	0
Arson	11	≤3	≤3	≤3	≤3	≤3	5	≤3	5	≤3	4	0	≤3	≤3
Other property damage	229	104	160	47	127	32	203	43	154	27	49	7	20	≤3
Unlawful use of motor vehicle	200	42	161	45	104	16	127	28	45	8	≤3	≤3	≤3	0
Other theft (excl. unlawful entry)	324	169	271	197	383	134	643	305	405	131	71	29	22	12
Stealing from dwellings	20	≤3	11	11	18	≤3	16	8	14	≤3	8	≤3	0	0
Shop stealing	82	128	106	142	217	75	359	224	205	86	35	20	12	8
Vehicles (steal from/enter with intent)	115	8	55	13	37	18	60	13	36	7	10	0	≤3	≤3
Other stealing	107	31	99	31	111	39	208	60	150	36	18	7	8	≤3
Fraud	26	4	19	29	40	14	124	49	76	45	9	≤3	4	≤3
Fraud by computer	0	0	0	0	≤3	0	4	0	0	0	0	0	0	0
Fraud by cheque	0	0	0	0	0	0	0	0	0	0	0	0	0	0
Fraud by credit card	21	4	7	17	12	6	62	15	54	30	5	0	0	0
Identity fraud	0	0	0	0	0	≤3	0	≤3	0	0	0	0	≤3	≤3
Other fraud	5	0	12	12	26	6	58	32	22	15	4	≤3	≤3	0
Handling stolen goods	36	≤3	37	17	64	23	121	47	72	13	11	≤3	≤3	4
Possess property suspected stolen	12	0	12	9	28	6	34	15	29	4	7	0	0	≤3
Receiving stolen property	0	0	0	≤3	≤3	0	8	≤3	≤3	0	≤3	0	0	0
Possess etc. tainted property	22	≤3	25	6	34	17	79	30	41	9	≤3	≤3	≤3	≤3
Other handling stolen goods	≤3	0	0	0	0	0	0	0	0	0	0	0	0	0
Total	1,133	359	897	384	840	256	1,467	515	863	247	168	44	54	22

(a) An individual may be recorded as an offender more than once in the reference period.

Table A76 Offenders^(a) by age and sex, offences against property, Southern Police Region, 2024–25

Offence	10–17 years		18–24 years		25–29 years		30–39 years		40–49 years		50–59 years		60+ years	
	Male	Female	Male	Female	Male	Female	Male	Female	Male	Female	Male	Female	Male	Female
Offence	— count —		— count —											
Unlawful entry	801	93	427	45	133	6	240	35	109	16	17	0	6	≤3
Unlawful entry with intent – dwelling	439	46	259	22	60	4	115	23	47	10	10	0	≤3	≤3
<i>Without violence</i>	400	41	223	13	45	≤3	97	16	41	8	6	0	≤3	≤3
<i>With violence</i>	39	5	36	9	15	≤3	18	7	6	≤3	4	0	0	0
Unlawful entry with intent – shop	150	18	62	5	16	0	28	≤3	17	≤3	≤3	0	≤3	0
Unlawful entry with intent – other	212	29	106	18	57	≤3	97	10	45	4	5	0	≤3	0
Arson	32	7	4	≤3	5	≤3	11	≤3	5	0	4	≤3	≤3	0
Other property damage	429	138	236	50	162	39	226	68	135	29	60	11	23	5
Unlawful use of motor vehicle	475	52	252	49	106	17	166	55	50	6	7	≤3	4	0
Other theft (excl. unlawful entry)	776	535	504	338	435	190	777	511	436	170	80	35	41	26
Stealing from dwellings	20	10	15	9	13	≤3	22	15	10	6	6	≤3	≤3	≤3
Shop stealing	293	440	196	263	205	123	376	341	216	118	31	24	16	14
Vehicles (steal from/enter with intent)	212	27	100	15	59	≤3	70	25	54	≤3	7	0	5	0
Other stealing	251	58	193	51	158	63	309	130	156	44	36	9	18	10
Fraud	49	22	50	30	34	31	126	65	68	36	16	13	14	0
Fraud by computer	0	0	≤3	0	≤3	0	≤3	≤3	0	≤3	≤3	≤3	0	0
Fraud by cheque	0	0	0	0	0	0	≤3	0	≤3	≤3	0	0	0	0
Fraud by credit card	23	16	14	14	17	15	27	16	32	7	7	5	7	0
Identity fraud	≤3	0	0	0	≤3	≤3	≤3	4	≤3	≤3	0	0	0	0
Other fraud	24	6	34	16	13	14	93	43	32	23	7	6	7	0
Handling stolen goods	73	34	79	30	69	16	123	56	65	15	15	8	6	≤3
Possess property suspected stolen	33	19	22	11	17	≤3	38	16	25	5	5	0	≤3	0
Receiving stolen property	5	≤3	≤3	≤3	4	≤3	5	≤3	≤3	0	≤3	0	≤3	0
Possess etc. tainted property	35	13	53	17	46	12	76	36	36	10	6	8	≤3	≤3
Other handling stolen goods	0	0	≤3	0	≤3	0	4	≤3	≤3	0	≤3	0	0	0
Total	2,635	881	1,552	544	944	301	1,669	792	868	272	199	71	96	35

(a) An individual may be recorded as an offender more than once in the reference period.

Table A77 Offenders^(a) by age and sex, offences against property, South Eastern Police Region, 2024–25

Offence	10–17 years		18–24 years		25–29 years		30–39 years		40–49 years		50–59 years		60+ years	
	Male	Female	Male	Female	Male	Female	Male	Female	Male	Female	Male	Female	Male	Female
Offence	— count —		— count —											
Unlawful entry	726	88	440	37	173	30	391	59	218	26	47	8	≤3	0
Unlawful entry with intent – dwelling	523	55	199	20	78	17	140	25	78	11	12	4	≤3	0
<i>Without violence</i>	506	51	184	16	70	15	122	23	66	9	10	≤3	≤3	0
<i>With violence</i>	17	4	15	4	8	≤3	18	≤3	12	≤3	≤3	≤3	0	0
Unlawful entry with intent – shop	97	8	120	7	32	≤3	53	5	26	≤3	9	≤3	0	0
Unlawful entry with intent – other	106	25	121	10	63	11	198	29	114	13	26	≤3	0	0
Arson	10	4	7	0	≤3	4	13	≤3	11	≤3	≤3	≤3	0	0
Other property damage	251	124	240	61	191	42	370	65	226	56	102	15	30	12
Unlawful use of motor vehicle	662	117	319	58	143	71	278	70	122	34	21	6	≤3	0
Other theft (excl. unlawful entry)	893	671	661	336	725	283	1,297	547	828	332	273	83	48	35
Stealing from dwellings	17	11	12	≤3	15	4	28	5	13	5	≤3	≤3	≤3	0
Shop stealing	447	566	278	245	335	157	511	317	351	214	151	50	31	28
Vehicles (steal from/enter with intent)	150	26	145	10	85	21	139	20	76	7	9	≤3	≤3	0
Other stealing	279	68	226	79	290	101	619	205	388	106	111	29	13	7
Fraud	96	29	144	54	147	73	296	124	173	51	41	15	43	4
Fraud by computer	≤3	0	5	0	0	≤3	9	0	0	≤3	0	0	≤3	0
Fraud by cheque	0	0	0	0	≤3	0	0	≤3	≤3	≤3	≤3	0	0	0
Fraud by credit card	72	23	61	20	77	43	94	36	78	21	13	≤3	0	0
Identity fraud	≤3	0	4	≤3	≤3	4	14	7	11	≤3	≤3	0	≤3	0
Other fraud	20	6	74	32	66	24	179	79	82	24	24	13	39	4
Handling stolen goods	102	50	126	37	136	51	291	93	203	59	63	11	7	4
Possess property suspected stolen	33	27	46	16	50	22	107	49	95	29	31	≤3	≤3	≤3
Receiving stolen property	8	≤3	4	≤3	4	≤3	13	6	12	≤3	≤3	0	0	0
Possess etc. tainted property	59	19	71	17	80	27	167	36	94	26	28	9	5	≤3
Other handling stolen goods	≤3	≤3	5	≤3	≤3	0	4	≤3	≤3	≤3	≤3	0	0	0
Total	2,740	1,083	1,937	583	1,517	554	2,936	960	1,781	560	549	140	132	55

(a) An individual may be recorded as an offender more than once in the reference period.

5.3 Other offences

Table A78 Offenders^(a) by age and sex, other offences, Brisbane Police Region, 2024–25

Offence	10–17 years		18–24 years		25–29 years		30–39 years		40–49 years		50–59 years		60+ years	
	Male	Female	Male	Female	Male	Female	Male	Female	Male	Female	Male	Female	Male	Female
Offence	— count —		— count —											
Drug offences	690	226	2,103	704	1,405	648	3,128	1,363	2,775	1,030	997	278	183	43
Trafficking drugs	≤3	≤3	15	≤3	18	≤3	19	9	21	4	8	≤3	≤3	≤3
Possess drugs	361	109	1,132	354	700	308	1,509	633	1,356	472	501	129	91	18
Produce drugs	≤3	0	8	≤3	7	0	14	≤3	14	≤3	9	≤3	4	≤3
Sell/supply drugs	21	5	72	6	30	10	47	31	41	24	17	5	≤3	≤3
Other drug offences	304	110	876	340	650	328	1,539	688	1,343	528	462	140	84	19
Liquor offences (excl. drunkenness)	25	11	45	14	29	≤3	47	9	38	6	21	4	≤3	0
Breach of DVO	41	≤3	537	171	574	116	1,359	237	1,154	216	393	65	106	20
Trespassing and vagrancy	247	103	141	44	94	18	231	66	189	49	77	17	38	9
Weapons Act offences	126	17	256	49	179	60	404	70	295	53	102	15	32	≤3
Good order offences	306	111	1,186	362	716	257	1,340	469	1,227	350	479	101	141	24
Disobey move-on direction	0	≤3	24	≤3	16	≤3	15	8	22	≤3	5	≤3	4	0
Resist, incite, hinder, obstruct	160	55	478	177	311	140	645	272	542	201	185	51	42	9
Fare evasion	14	4	23	9	13	12	23	5	24	4	7	0	≤3	≤3
Public nuisance	132	50	661	174	376	103	657	184	639	143	282	48	93	13
Traffic and related offences	77	16	1,456	402	1,062	291	1,911	610	1,298	440	615	200	242	66
Dangerous operation of a vehicle	31	≤3	64	≤3	36	≤3	55	6	20	5	16	≤3	≤3	≤3
Drink/drug driving	35	7	801	208	569	170	1,128	360	834	283	417	141	178	48
Disqualified driving	11	7	591	192	457	119	726	244	442	152	182	55	62	16
Interfere with mechanism of motor vehicle	0	0	0	0	0	0	≤3	0	≤3	0	0	≤3	0	0
Miscellaneous offences	96	11	115	11	70	15	186	20	136	15	76	12	82	9
Total	1,608	497	5,839	1,757	4,129	1,407	8,606	2,844	7,112	2,159	2,760	692	826	173

(a) An individual may be recorded as an offender more than once in the reference period.

Table A79 Offenders^(a) by age and sex, other offences, Far Northern Police Region, 2024–25

Offence	10–17 years		18–24 years		25–29 years		30–39 years		40–49 years		50–59 years		60+ years	
	Male	Female	Male	Female	Male	Female	Male	Female	Male	Female	Male	Female	Male	Female
Offence	— count —		— count —											
Drug offences	250	95	454	169	309	161	724	268	623	205	238	70	70	23
Trafficking drugs	0	0	≤3	≤3	≤3	≤3	≤3	≤3	5	≤3	≤3	≤3	≤3	≤3
Possess drugs	138	53	245	84	162	79	357	134	313	110	129	34	36	12
Produce drugs	≤3	0	5	0	4	0	9	≤3	18	≤3	9	≤3	6	≤3
Sell/supply drugs	≤3	≤3	22	≤3	11	≤3	22	≤3	19	≤3	4	≤3	≤3	0
Other drug offences	108	40	180	81	130	78	334	128	268	89	94	30	24	7
Liquor offences (excl. drunkenness)	7	0	53	33	59	43	81	70	90	55	45	34	24	9
Breach of DVO	64	8	503	119	437	87	945	187	607	123	252	41	50	≤3
Trespassing and vagrancy	150	55	69	20	28	5	73	35	59	13	30	10	16	≤3
Weapons Act offences	76	12	75	12	55	11	107	23	68	13	36	4	17	≤3
Good order offences	218	109	501	230	310	119	595	311	529	203	321	73	69	30
Disobey move-on direction	0	0	8	≤3	10	4	11	7	14	12	6	≤3	5	≤3
Resist, incite, hinder, obstruct	99	41	186	73	128	40	235	89	170	49	86	23	14	5
Fare evasion	≤3	≤3	0	≤3	≤3	≤3	≤3	≤3	0	≤3	≤3	0	0	0
Public nuisance	117	66	307	153	170	73	347	213	345	140	227	48	50	23
Traffic and related offences	77	14	564	150	408	157	845	280	540	162	241	85	132	26
Dangerous operation of a vehicle	47	9	29	≤3	7	≤3	32	6	17	7	≤3	≤3	≤3	≤3
Drink/drug driving	25	5	370	83	255	92	551	172	375	112	193	68	105	22
Disqualified driving	5	0	165	65	146	63	262	102	148	43	46	15	25	≤3
Interfere with mechanism of motor vehicle	0	0	0	0	0	0	0	0	0	0	0	0	0	0
Miscellaneous offences	59	18	30	≤3	51	0	53	6	62	≤3	42	≤3	32	4
Total	901	311	2,249	735	1,657	583	3,423	1,180	2,578	776	1,205	319	410	98

(a) An individual may be recorded as an offender more than once in the reference period.

Table A80 Offenders^(a) by age and sex, other offences, Northern Police Region, 2024–25

Offence	10–17 years		18–24 years		25–29 years		30–39 years		40–49 years		50–59 years		60+ years	
	Male	Female	Male	Female	Male	Female	Male	Female	Male	Female	Male	Female	Male	Female
Offence	— count —		— count —											
Drug offences	221	116	630	260	405	264	1,086	522	686	277	306	76	80	13
Trafficking drugs	≤3	0	16	4	≤3	≤3	23	13	5	6	≤3	0	0	0
Possess drugs	102	51	268	100	166	99	467	206	309	109	137	34	42	7
Produce drugs	0	0	≤3	0	0	0	5	4	6	≤3	≤3	0	≤3	≤3
Sell/supply drugs	≤3	≤3	44	6	20	6	49	24	24	10	≤3	≤3	≤3	0
Other drug offences	115	63	300	150	217	157	542	275	342	150	163	40	34	4
Liquor offences (excl. drunkenness)	4	≤3	28	16	9	15	32	20	30	11	22	7	≤3	≤3
Breach of DVO	39	9	592	147	538	85	1,270	241	746	138	272	56	45	15
Trespassing and vagrancy	126	92	56	34	60	18	104	46	67	17	25	11	12	5
Weapons Act offences	52	24	86	19	52	11	137	46	93	24	45	4	31	≤3
Good order offences	167	118	557	207	350	146	711	338	461	139	231	93	66	11
Disobey move-on direction	0	0	9	≤3	≤3	0	14	4	13	≤3	9	≤3	5	0
Resist, incite, hinder, obstruct	81	35	246	71	151	61	341	131	172	62	58	26	24	≤3
Fare evasion	0	≤3	≤3	≤3	4	0	4	≤3	0	0	0	0	0	0
Public nuisance	86	81	300	132	193	85	352	201	276	75	164	65	37	9
Traffic and related offences	60	8	517	149	317	142	670	288	505	196	243	71	125	22
Dangerous operation of a vehicle	39	6	40	8	10	5	26	9	15	5	6	≤3	≤3	0
Drink/drug driving	19	≤3	345	99	228	103	473	199	380	153	196	52	113	18
Disqualified driving	≤3	0	132	42	79	34	171	80	110	38	41	17	10	4
Interfere with mechanism of motor vehicle	0	0	0	0	0	0	0	0	0	0	0	0	0	0
Miscellaneous offences	57	22	25	≤3	44	≤3	57	≤3	46	≤3	31	≤3	25	0
Total	726	391	2,491	834	1,775	683	4,067	1,503	2,634	804	1,175	320	386	70

(a) An individual may be recorded as an offender more than once in the reference period.

Table A81 Offenders^(a) by age and sex, other offences, North Coast Police Region, 2024-25

Offence	10-17 years		18-24 years		25-29 years		30-39 years		40-49 years		50-59 years		60+ years	
	Male	Female	Male	Female	Male	Female	Male	Female	Male	Female	Male	Female	Male	Female
Offence	— count —		— count —											
Drug offences	621	255	1,419	541	965	439	2,005	873	1,490	626	597	172	137	27
Trafficking drugs	6	≤3	24	9	11	≤3	15	8	12	9	≤3	0	≤3	≤3
Possess drugs	302	117	707	256	497	205	998	398	723	293	302	84	71	10
Produce drugs	≤3	0	10	5	19	5	35	9	59	10	36	5	10	≤3
Sell/supply drugs	18	5	41	19	23	9	44	19	27	7	7	≤3	4	≤3
Other drug offences	293	131	637	252	415	218	913	439	669	307	250	81	50	11
Liquor offences (excl. drunkenness)	10	≤3	21	4	16	4	19	≤3	19	7	8	≤3	≤3	0
Breach of DVO	31	10	636	168	661	134	1,552	280	1,317	182	511	66	162	12
Trespassing and vagrancy	158	80	95	33	75	21	117	58	137	45	36	11	16	5
Weapons Act offences	107	23	233	35	170	30	344	56	215	41	83	5	45	5
Good order offences	286	98	704	205	425	133	825	320	680	195	275	88	111	23
Disobey move-on direction	≤3	0	16	4	10	0	11	4	11	≤3	6	≤3	≤3	0
Resist, incite, hinder, obstruct	136	45	380	111	241	86	444	169	323	109	97	41	30	7
Fare evasion	6	5	7	5	6	5	4	7	6	0	≤3	≤3	0	0
Public nuisance	142	48	301	85	168	42	366	140	340	84	170	43	79	16
Traffic and related offences	157	12	1,563	341	989	316	1,791	598	1,381	529	666	218	278	87
Dangerous operation of a vehicle	88	4	90	13	43	6	63	7	27	6	4	0	10	≤3
Drink/drug driving	60	6	973	214	637	203	1,111	401	993	382	506	172	220	78
Disqualified driving	9	≤3	500	114	309	107	615	190	361	139	156	46	48	7
Interfere with mechanism of motor vehicle	0	0	0	0	0	0	≤3	0	0	≤3	0	0	0	0
Miscellaneous offences	67	26	45	8	53	11	95	≤3	66	6	38	≤3	52	0
Total	1,437	506	4,716	1,335	3,354	1,088	6,748	2,189	5,305	1,631	2,214	564	803	159

(a) An individual may be recorded as an offender more than once in the reference period.

Table A82 Offenders^(a) by age and sex, other offences, Central Police Region, 2024-25

Offence	10-17 years		18-24 years		25-29 years		30-39 years		40-49 years		50-59 years		60+ years	
	Male	Female	Male	Female	Male	Female	Male	Female	Male	Female	Male	Female	Male	Female
Offence	— count —		— count —											
Drug offences	261	96	741	420	679	315	1,283	556	829	377	322	89	84	17
Trafficking drugs	≤3	0	≤3	≤3	7	≤3	9	4	≤3	≤3	≤3	0	≤3	0
Possess drugs	123	47	386	191	334	157	601	246	418	189	161	42	35	10
Produce drugs	0	0	8	≤3	≤3	≤3	18	4	15	4	10	≤3	7	≤3
Sell/supply drugs	8	≤3	32	8	16	8	33	21	21	4	8	5	4	0
Other drug offences	128	47	313	217	320	146	622	281	373	178	141	40	36	5
Liquor offences (excl. drunkenness)	17	≤3	38	6	11	6	46	8	20	8	11	5	7	0
Breach of DVO	46	5	465	155	588	107	1,381	210	811	139	271	45	81	8
Trespassing and vagrancy	102	21	57	16	60	13	82	40	80	13	25	7	6	≤3
Weapons Act offences	57	8	103	37	110	21	201	47	121	18	55	9	35	9
Good order offences	140	69	598	193	407	121	734	247	417	124	176	65	45	18
Disobey move-on direction	≤3	0	16	≤3	9	0	15	≤3	17	0	≤3	≤3	0	0
Resist, incite, hinder, obstruct	70	21	256	99	197	65	371	123	184	59	64	27	9	≤3
Fare evasion	0	5	≤3	4	≤3	0	4	4	0	≤3	≤3	0	0	≤3
Public nuisance	68	43	324	88	199	56	344	118	216	63	108	36	36	14
Traffic and related offences	60	12	772	220	605	240	1,198	392	848	263	428	100	164	32
Dangerous operation of a vehicle	19	≤3	35	5	26	6	52	9	19	≤3	8	≤3	5	≤3
Drink/drug driving	37	8	566	178	438	154	812	290	656	215	362	89	144	28
Disqualified driving	4	≤3	171	37	141	80	332	93	173	46	58	9	15	≤3
Interfere with mechanism of motor vehicle	0	0	0	0	0	0	≤3	0	0	0	0	0	0	0
Miscellaneous offences	40	15	23	4	42	≤3	68	≤3	69	4	32	0	41	0
Total	723	228	2,797	1,051	2,502	825	4,993	1,502	3,195	946	1,320	320	463	86

(a) An individual may be recorded as an offender more than once in the reference period.

Table A83 Offenders^(a) by age and sex, other offences, Southern Police Region, 2024–25

Offence	10–17 years		18–24 years		25–29 years		30–39 years		40–49 years		50–59 years		60+ years	
	Male	Female	Male	Female	Male	Female	Male	Female	Male	Female	Male	Female	Male	Female
Offence	— count —		— count —											
Drug offences	408	183	1,079	436	769	295	1,420	739	901	363	382	123	78	37
Trafficking drugs	≤3	0	4	≤3	5	6	10	4	8	≤3	≤3	≤3	≤3	≤3
Possess drugs	180	91	525	208	335	112	648	315	410	161	177	58	35	14
Produce drugs	≤3	0	14	4	10	6	22	8	31	6	11	≤3	≤3	≤3
Sell/supply drugs	10	8	26	10	23	18	40	20	26	16	12	7	≤3	≤3
Other drug offences	214	84	510	212	396	153	700	392	426	178	180	54	37	17
Liquor offences (excl. drunkenness)	27	8	103	35	40	15	37	13	28	16	15	5	≤3	≤3
Breach of DVO	39	≤3	502	142	542	136	1,248	220	887	147	277	36	35	16
Trespassing and vagrancy	125	52	98	15	62	23	125	52	68	27	17	7	12	≤3
Weapons Act offences	114	20	164	38	133	20	238	56	181	30	67	9	54	10
Good order offences	299	146	809	273	408	121	716	282	441	171	184	53	73	13
Disobey move-on direction	5	≤3	28	4	6	0	12	≤3	10	≤3	0	0	≤3	0
Resist, incite, hinder, obstruct	125	50	357	123	213	60	358	138	193	76	82	28	26	11
Fare evasion	7	4	7	≤3	≤3	0	6	≤3	≤3	0	≤3	0	0	0
Public nuisance	162	90	417	144	187	61	340	140	236	93	100	25	45	≤3
Traffic and related offences	96	18	1,188	320	805	230	1,343	437	907	314	468	138	149	35
Dangerous operation of a vehicle	40	8	78	9	39	8	58	18	26	4	9	4	4	≤3
Drink/drug driving	41	8	743	204	492	153	870	265	631	231	354	109	110	26
Disqualified driving	15	≤3	367	107	274	69	415	154	250	79	105	25	35	7
Interfere with mechanism of motor vehicle	0	0	0	0	0	0	0	0	0	0	0	0	0	0
Miscellaneous offences	88	61	51	4	52	6	89	0	78	5	37	≤3	43	0
Total	1,196	490	3,994	1,263	2,811	846	5,216	1,799	3,491	1,073	1,447	373	446	115

(a) An individual may be recorded as an offender more than once in the reference period.

Table A84 Offenders^(a) by age and sex, other offences, South Eastern Police Region, 2024-25

Offence	10-17 years		18-24 years		25-29 years		30-39 years		40-49 years		50-59 years		60+ years	
	Male	Female	Male	Female	Male	Female	Male	Female	Male	Female	Male	Female	Male	Female
Offence	— count —		— count —											
Drug offences	593	162	1,673	582	1,102	467	2,492	1,109	1,874	718	859	239	134	36
Trafficking drugs	≤3	0	14	≤3	6	≤3	24	8	9	≤3	5	≤3	≤3	0
Possess drugs	316	82	917	304	568	217	1,196	526	909	329	411	115	56	19
Produce drugs	≤3	0	5	0	8	≤3	37	8	28	6	15	4	4	≤3
Sell/supply drugs	6	0	27	5	16	6	39	10	16	16	11	5	≤3	≤3
Other drug offences	267	80	710	271	504	240	1,196	557	912	365	417	113	70	13
Liquor offences (excl. drunkenness)	55	20	67	10	31	5	31	13	32	8	15	≤3	≤3	0
Breach of DVO	20	9	541	114	551	91	1,535	266	1,121	163	465	55	84	10
Trespassing and vagrancy	135	53	111	31	60	14	182	81	136	49	81	7	11	11
Weapons Act offences	129	25	181	35	146	27	326	79	218	45	121	18	32	≤3
Good order offences	293	131	992	249	508	141	920	246	613	177	277	72	47	12
Disobey move-on direction	14	0	27	≤3	16	≤3	16	≤3	14	5	5	≤3	≤3	≤3
Resist, incite, hinder, obstruct	105	38	320	97	186	61	384	116	242	86	80	26	6	≤3
Fare evasion	13	8	10	0	6	5	9	7	8	≤3	6	0	0	0
Public nuisance	161	85	635	150	300	73	511	121	349	84	186	44	39	8
Traffic and related offences	97	11	1,116	293	771	190	1,324	470	946	308	466	122	156	38
Dangerous operation of a vehicle	56	≤3	80	10	29	4	70	16	33	5	6	≤3	≤3	0
Drink/drug driving	32	7	687	189	518	118	858	310	654	218	368	100	130	32
Disqualified driving	9	≤3	349	94	224	68	396	144	259	85	92	20	22	6
Interfere with mechanism of motor vehicle	0	0	0	0	0	0	0	0	0	0	0	0	≤3	0
Miscellaneous offences	93	35	73	9	76	≤3	115	13	66	11	57	6	50	8
Total	1,415	446	4,754	1,323	3,245	937	6,925	2,277	5,006	1,479	2,341	521	516	117

(a) An individual may be recorded as an offender more than once in the reference period.

6.0 Victims of personal offences

This section presents statistics about victims of **offences against the person**, by Queensland Police Region.

The victim statistics by offence type presented in this chapter are **compiled on the basis of one victim per personal offence type within a single incident recorded by police in the reference year**. In some instances, particularly with homicide and sexual offences, there may be a large time difference between when the offence occurred and when it is reported to or detected by police. Victim's age is calculated as at the date the offence became known to police. An individual may be recorded as a victim multiple times in a reference period as a victim of offences which occurred within or before the presented period.

Other issues to consider include:

- Victim statistics relate to offences against the person only, and they only include offences reported to, or detected by, police and where the victim is an individual person.
- The reference date used to generate victim statistics is the date an offence was reported to or detected by police, irrespective of when the offence occurred. In some instances, particularly with homicide and sexual offences, there may be a large time difference between when the offence occurred and when it is reported to or detected by police.
- Caution should be used when comparing offender statistics in this document with data published elsewhere by QGSO and/or others – differences in classification and scope of offences, counting rules, reference period, and/or dates of extraction are all possible.
- Victim sex is presented in a binary format (male and female) as reflected in the type of information available in administrative data. Victims whose sex is unrecorded or recorded as indeterminate have been excluded from the data, except where they are included in overall totals, where appropriate.

Victim's age is reported as at date offence was reported to / detected by police, not at date offence occurred. Be aware that, in some instances, the time difference may be considerable.

Figures in the following tables do not represent a count of unique victims, as an individual may be recorded as a victim once or multiple times in the reporting period.

To protect the anonymity of individuals, victim tables have been subjected to confidentialisation where cell values range from 1 to 3. All such cells (≤ 3) are assigned a nominal value of 2. Cells with a value of zero remain unaltered. Totals for certain variables, therefore, may vary slightly across tables within the report.

(See *Explanatory notes* for more detail.)

6.1 Personal offence victims by age and sex

Table A85 Victims^(a) of offences against the person, by age and sex, Brisbane Police Region, 2024–25

Offence	0–14 years		15–19 years		20–24 years		25–29 years		30–39 years		40–49 years		50–59 years		60+ years	
	Male	Female	Male	Female	Male	Female	Male	Female	Male	Female	Male	Female	Male	Female	Male	Female
Offence	— count —															
Homicide (Murder)	0	0	0	0	0	0	0	0	≤3	≤3	0	≤3	≤3	0	≤3	≤3
Other homicide	≤3	≤3	≤3	0	0	0	0	0	≤3	≤3	≤3	0	≤3	0	≤3	0
Assault	274	275	401	572	655	772	694	787	1,230	1,416	977	1,091	632	557	436	314
Grievous assault	≤3	≤3	12	4	15	≤3	19	5	40	16	33	8	21	≤3	7	≤3
Serious assault	126	125	186	275	321	397	287	439	481	741	415	507	302	245	186	122
Serious assault (no injury)	18	13	29	22	67	41	105	40	200	89	127	93	70	43	195	141
Common assault	128	135	174	271	252	332	283	303	509	570	402	483	239	267	48	49
Sexual offences	71	230	43	321	47	253	46	226	41	281	42	170	18	71	10	46
Rape and attempted rape	8	54	10	136	13	126	11	117	15	159	9	93	5	34	≤3	15
Other sexual offences	63	176	33	185	34	127	35	109	26	122	33	77	13	37	8	31
Robbery	66	26	93	23	62	39	51	16	67	35	51	29	41	18	31	18
Armed robbery	21	9	33	9	28	5	28	4	47	17	28	8	19	4	13	14
Unarmed robbery	45	17	60	14	34	34	23	12	20	18	23	21	22	14	18	4
Other offences against the person	60	81	79	98	90	160	71	135	123	216	93	139	78	76	40	35
Kidnapping, abduction etc.	7	5	≤3	13	6	22	7	16	9	34	5	16	5	6	≤3	≤3
Coercive control ^(b)	0	0	0	0	0	≤3	0	≤3	0	0	0	0	0	0	0	0
Extortion	0	≤3	≤3	≤3	≤3	≤3	0	≤3	5	≤3	≤3	≤3	5	0	≤3	0
Stalking	0	7	≤3	39	11	67	9	51	31	104	29	56	16	35	9	13
Life endangering acts ^(c)	53	67	73	44	71	67	55	64	78	76	57	65	52	35	27	20
Total	473	614	618	1,014	854	1,224	862	1,164	1,465	1,952	1,165	1,431	773	722	521	415

(a) An individual may be recorded as a victim more than once in the reference period.

(b) 'Coercive control' was declared a criminal offence in legislation which came into effect in May 2025.

(c) Includes 'ill treatment of child'; 'bomb threat'; 'threats/harassment-cyber'; 'driving causing grievous bodily harm'; 'endanger lives on transport'; and 'other life endangering acts'.

Table A86 Victims^(a) of offences against the person, by age and sex, Far Northern Police Region, 2024–25

Offence	0–14 years		15–19 years		20–24 years		25–29 years		30–39 years		40–49 years		50–59 years		60+ years	
	Male	Female	Male	Female	Male	Female	Male	Female	Male	Female	Male	Female	Male	Female	Male	Female
Offence	— count —															
Homicide (Murder)	0	0	0	0	0	0	0	0	0	0	0	0	0	0	0	≤3
Other homicide	0	0	0	0	0	0	0	0	0	0	≤3	0	≤3	0	0	0
Assault	177	249	280	636	343	715	336	696	618	1,292	530	834	427	532	255	201
Grievous assault	≤3	5	9	7	14	6	13	6	20	15	19	5	14	6	11	≤3
Serious assault	80	120	121	289	118	349	125	341	237	652	202	353	164	193	93	58
Serious assault (no injury)	18	8	28	48	55	71	47	59	101	110	99	96	77	79	127	116
Common assault	77	116	122	292	156	289	151	290	260	515	210	380	172	254	24	25
Sexual offences	46	139	23	130	17	58	6	58	11	99	7	50	12	24	≤3	11
Rape and attempted rape	5	22	4	51	4	29	≤3	32	≤3	61	5	19	5	11	0	4
Other sexual offences	41	117	19	79	13	29	4	26	9	38	≤3	31	7	13	≤3	7
Robbery	20	12	29	22	9	11	13	7	13	15	12	13	6	14	15	13
Armed robbery	9	7	17	12	≤3	4	9	≤3	6	7	7	6	4	8	7	7
Unarmed robbery	11	5	12	10	7	7	4	5	7	8	5	7	≤3	6	8	6
Other offences against the person	18	25	27	70	20	70	30	72	31	109	48	84	28	58	22	17
Kidnapping, abduction etc.	≤3	≤3	0	11	0	13	≤3	12	≤3	16	4	9	≤3	≤3	≤3	≤3
Coercive control ^(b)	0	0	0	0	0	≤3	0	≤3	0	≤3	≤3	≤3	0	0	0	0
Extortion	0	≤3	≤3	0	0	0	≤3	≤3	≤3	≤3	0	0	≤3	0	≤3	≤3
Stalking	≤3	≤3	≤3	22	5	26	≤3	16	5	38	12	27	7	18	7	≤3
Life endangering acts ^(c)	14	19	23	37	15	29	24	40	22	51	30	46	17	38	11	11
Total	261	425	359	858	389	854	385	833	673	1,515	599	981	475	628	294	244

(a) An individual may be recorded as a victim more than once in the reference period.

(b) 'Coercive control' was declared a criminal offence in legislation which came into effect in May 2025.

(c) Includes 'ill treatment of child'; 'bomb threat'; 'threats/harassment-cyber'; 'driving causing grievous bodily harm'; 'endanger lives on transport'; and 'other life endangering acts'.

Table A87 Victims^(a) of offences against the person, by age and sex, Northern Police Region, 2024–25

Offence	0–14 years		15–19 years		20–24 years		25–29 years		30–39 years		40–49 years		50–59 years		60+ years	
	Male	Female	Male	Female	Male	Female	Male	Female	Male	Female	Male	Female	Male	Female	Male	Female
Offence	— count —															
Homicide (Murder)	≤3	0	≤3	0	≤3	0	0	0	0	0	0	≤3	0	0	0	0
Other homicide	0	0	0	0	≤3	≤3	≤3	≤3	≤3	≤3	0	0	0	0	≤3	0
Assault	309	386	369	675	472	818	547	846	923	1,530	624	1,016	426	495	286	192
Grievous assault	4	7	12	6	17	9	11	8	28	24	20	6	15	5	≤3	0
Serious assault	103	159	124	286	177	389	187	363	337	713	244	435	172	168	98	56
Serious assault (no injury)	23	24	59	47	84	76	128	101	190	175	95	93	60	70	147	93
Common assault	179	196	174	336	194	344	221	374	368	618	265	482	179	252	39	43
Sexual offences	58	216	23	220	10	93	14	107	16	147	11	92	7	39	4	23
Rape and attempted rape	6	46	4	82	≤3	50	≤3	47	5	78	6	57	≤3	28	≤3	6
Other sexual offences	52	170	19	138	8	43	12	60	11	69	5	35	5	11	≤3	17
Robbery	27	≤3	31	8	20	8	10	13	12	19	16	11	6	4	4	7
Armed robbery	18	≤3	19	≤3	9	≤3	6	4	7	8	12	9	4	≤3	≤3	5
Unarmed robbery	9	0	12	6	11	6	4	9	5	11	4	≤3	≤3	≤3	≤3	≤3
Other offences against the person	66	61	38	65	32	69	28	70	68	150	40	76	37	42	23	21
Kidnapping, abduction etc.	10	10	4	16	0	10	≤3	14	0	20	≤3	15	≤3	≤3	≤3	0
Coercive control ^(b)	0	0	0	≤3	0	0	0	0	0	4	0	≤3	0	0	0	0
Extortion	≤3	0	≤3	≤3	0	≤3	≤3	0	0	0	0	0	0	0	0	0
Stalking	≤3	≤3	≤3	15	4	21	6	17	16	43	9	19	5	11	5	4
Life endangering acts ^(c)	52	49	30	30	28	36	18	39	52	83	29	40	30	29	16	17
Total	462	665	463	968	538	990	601	1,038	1,021	1,848	691	1,197	476	580	319	243

(a) An individual may be recorded as a victim more than once in the reference period.

(b) 'Coercive control' was declared a criminal offence in legislation which came into effect in May 2025.

(c) Includes 'ill treatment of child'; 'bomb threat'; 'threats/harassment-cyber'; 'driving causing grievous bodily harm'; 'endanger lives on transport'; and 'other life endangering acts'.

Table A88 Victims^(a) of offences against the person, by age and sex, North Coast Police Region, 2024–25

Offence	0–14 years		15–19 years		20–24 years		25–29 years		30–39 years		40–49 years		50–59 years		60+ years	
	Male	Female	Male	Female	Male	Female	Male	Female	Male	Female	Male	Female	Male	Female	Male	Female
Offence	— count —															
Homicide (Murder)	0	≤3	0	≤3	≤3	0	0	0	0	0	0	0	0	0	≤3	≤3
Other homicide	0	0	0	0	0	≤3	0	0	≤3	0	≤3	0	≤3	≤3	≤3	≤3
Assault	497	398	418	520	320	493	358	504	753	1,030	665	841	513	476	421	309
Grievous assault	9	0	14	8	12	8	16	4	34	9	23	12	19	6	7	≤3
Serious assault	240	177	210	253	170	283	149	266	306	546	299	422	238	223	199	126
Serious assault (no injury)	25	11	26	16	23	20	51	28	116	60	84	63	56	31	187	123
Common assault	223	210	168	243	115	182	142	206	297	415	259	344	200	216	28	58
Sexual offences	109	368	46	369	25	161	17	131	43	265	21	155	8	78	7	30
Rape and attempted rape	14	87	11	172	8	77	6	75	17	167	8	89	≤3	40	≤3	8
Other sexual offences	95	281	35	197	17	84	11	56	26	98	13	66	6	38	5	22
Robbery	29	4	60	16	25	15	18	11	29	10	30	11	24	9	20	10
Armed robbery	11	≤3	29	8	17	6	8	6	14	5	15	7	12	≤3	7	5
Unarmed robbery	18	≤3	31	8	8	9	10	5	15	5	15	4	12	7	13	5
Other offences against the person	83	86	98	111	58	91	37	88	60	205	72	144	68	116	54	50
Kidnapping, abduction etc.	4	4	≤3	8	≤3	16	≤3	12	≤3	25	≤3	7	≤3	9	≤3	≤3
Coercive control ^(b)	0	0	0	≤3	0	0	0	0	0	≤3	≤3	4	0	0	0	0
Extortion	≤3	0	5	≤3	0	0	≤3	≤3	≤3	≤3	≤3	≤3	≤3	≤3	≤3	0
Stalking	6	6	7	40	9	38	7	39	10	89	22	68	24	61	15	22
Life endangering acts ^(c)	71	76	84	59	47	37	26	35	46	87	44	63	40	44	35	26
Total	718	858	622	1,018	430	762	430	734	887	1,510	790	1,151	615	681	506	403

(a) An individual may be recorded as a victim more than once in the reference period.

(b) 'Coercive control' was declared a criminal offence in legislation which came into effect in May 2025.

(c) Includes 'ill treatment of child'; 'bomb threat'; 'threats/harassment-cyber'; 'driving causing grievous bodily harm'; 'endanger lives on transport'; and 'other life endangering acts'.

Table A89 Victims^(a) of offences against the person, by age and sex, Central Police Region, 2024–25

Offence	0–14 years		15–19 years		20–24 years		25–29 years		30–39 years		40–49 years		50–59 years		60+ years	
	Male	Female	Male	Female	Male	Female	Male	Female	Male	Female	Male	Female	Male	Female	Male	Female
Offence	— count —															
Homicide (Murder)	0	≤3	0	0	0	0	0	0	0	0	0	0	0	0	≤3	0
Other homicide	0	0	0	0	0	≤3	0	0	≤3	0	≤3	0	0	0	≤3	≤3
Assault	251	230	262	448	337	513	364	508	606	991	492	702	379	331	243	168
Grievous assault	0	≤3	6	≤3	12	≤3	12	6	21	6	13	4	16	≤3	4	≤3
Serious assault	119	101	125	232	139	256	125	246	232	468	195	321	167	153	106	64
Serious assault (no injury)	13	7	17	20	43	31	60	34	93	90	58	51	43	23	108	68
Common assault	119	120	114	194	143	224	167	222	260	427	226	326	153	153	25	34
Sexual offences	48	155	19	193	7	97	9	92	15	136	14	94	≤3	47	4	21
Rape and attempted rape	6	42	4	86	0	46	≤3	48	≤3	85	5	56	0	23	0	8
Other sexual offences	42	113	15	107	7	51	7	44	13	51	9	38	≤3	24	4	13
Robbery	7	4	13	6	4	6	15	8	17	8	16	8	9	≤3	10	≤3
Armed robbery	≤3	≤3	9	≤3	≤3	4	13	4	11	4	10	4	≤3	0	4	≤3
Unarmed robbery	5	≤3	4	4	≤3	≤3	≤3	4	6	4	6	4	7	≤3	6	0
Other offences against the person	32	38	41	50	27	72	26	90	56	119	32	76	30	49	18	33
Kidnapping, abduction etc.	0	≤3	≤3	≤3	≤3	5	≤3	11	≤3	14	≤3	≤3	0	≤3	≤3	≤3
Coercive control ^(b)	0	0	0	0	0	0	0	≤3	0	≤3	0	≤3	0	0	0	0
Extortion	0	≤3	≤3	≤3	≤3	0	0	0	0	0	0	0	0	0	≤3	0
Stalking	≤3	≤3	5	26	0	31	4	45	14	62	8	36	9	23	4	17
Life endangering acts ^(c)	30	32	32	20	23	36	20	32	40	41	22	36	21	24	10	14
Total	338	429	335	697	375	690	414	698	696	1,254	556	880	420	429	279	226

(a) An individual may be recorded as a victim more than once in the reference period.

(b) 'Coercive control' was declared a criminal offence in legislation which came into effect in May 2025.

(c) Includes 'ill treatment of child'; 'bomb threat'; 'threats/harassment-cyber'; 'driving causing grievous bodily harm'; 'endanger lives on transport'; and 'other life endangering acts'.

Table A90 Victims^(a) of offences against the person, by age and sex, Southern Police Region, 2024–25

Offence	0–14 years		15–19 years		20–24 years		25–29 years		30–39 years		40–49 years		50–59 years		60+ years	
	Male	Female	Male	Female	Male	Female	Male	Female	Male	Female	Male	Female	Male	Female	Male	Female
Offence	— count —															
Homicide (Murder)	≤3	≤3	0	0	0	≤3	0	≤3	0	0	≤3	≤3	0	0	0	0
Other homicide	≤3	0	≤3	0	≤3	0	≤3	0	≤3	≤3	0	0	0	0	0	≤3
Assault	318	339	379	525	337	614	380	659	712	1,236	544	782	413	394	287	241
Grievous assault	≤3	8	4	≤3	10	≤3	10	5	19	11	14	4	9	≤3	13	≤3
Serious assault	153	167	169	259	142	304	135	305	249	601	217	372	170	170	110	90
Serious assault (no injury)	13	11	17	21	30	37	66	50	110	82	74	66	58	26	115	112
Common assault	150	153	189	243	155	271	169	299	334	542	239	340	176	196	49	37
Sexual offences	83	287	35	337	23	137	14	126	15	192	17	130	13	56	4	27
Rape and attempted rape	18	72	7	148	6	80	7	81	7	124	6	84	4	28	≤3	12
Other sexual offences	65	215	28	189	17	57	7	45	8	68	11	46	9	28	≤3	15
Robbery	13	4	32	11	17	14	11	6	31	17	22	10	18	7	20	16
Armed robbery	4	≤3	21	≤3	12	9	9	≤3	24	9	17	5	14	5	18	11
Unarmed robbery	9	≤3	11	9	5	5	≤3	4	7	8	5	5	4	≤3	≤3	5
Other offences against the person	48	64	65	78	51	87	35	85	83	202	36	101	53	56	28	33
Kidnapping, abduction etc.	≤3	5	≤3	6	≤3	8	≤3	9	≤3	22	0	6	≤3	≤3	≤3	≤3
Coercive control ^(b)	0	0	0	0	0	≤3	≤3	≤3	≤3	≤3	0	≤3	0	≤3	0	0
Extortion	≤3	≤3	0	≤3	≤3	≤3	≤3	0	≤3	≤3	≤3	≤3	≤3	0	≤3	≤3
Stalking	≤3	7	5	36	5	31	7	40	21	100	7	43	7	21	6	8
Life endangering acts ^(c)	42	50	58	34	42	44	22	34	56	76	27	48	42	31	18	21
Total	466	696	513	951	430	854	442	878	843	1,649	621	1,025	497	513	339	319

(a) An individual may be recorded as a victim more than once in the reference period.

(b) 'Coercive control' was declared a criminal offence in legislation which came into effect in May 2025.

(c) Includes 'ill treatment of child'; 'bomb threat'; 'threats/harassment-cyber'; 'driving causing grievous bodily harm'; 'endanger lives on transport'; and 'other life endangering acts'.

Table A91 Victims^(a) of offences against the person, by age and sex, South Eastern Police Region, 2024–25

Offence	0–14 years		15–19 years		20–24 years		25–29 years		30–39 years		40–49 years		50–59 years		60+ years		
	Male	Female	Male	Female	Male	Female	Male	Female	Male	Female	Male	Female	Male	Female	Male	Female	
Offence	— count —																
Homicide (Murder)	≤3	≤3	0	0	0	≤3	0	0	≤3	0	0	0	0	0	0	≤3	0
Other homicide	≤3	0	0	0	≤3	0	0	0	≤3	≤3	≤3	0	≤3	0	≤3	0	
Assault	452	453	472	597	512	724	552	781	1,034	1,632	888	1,219	677	691	500	440	
Grievous assault	4	4	14	5	26	7	24	5	25	9	26	6	23	6	12	6	
Serious assault	191	214	197	290	221	395	214	370	392	813	359	574	274	292	216	155	
Serious assault (no injury)	21	10	39	30	41	27	79	56	140	81	125	80	81	41	224	203	
Common assault	236	225	222	272	224	295	235	350	477	729	378	559	299	352	48	76	
Sexual offences	82	347	44	317	13	195	15	134	33	272	22	149	8	65	7	35	
Rape and attempted rape	13	86	10	136	6	117	5	82	13	168	9	99	≤3	39	≤3	15	
Other sexual offences	69	261	34	181	7	78	10	52	20	104	13	50	6	26	5	20	
Robbery	45	21	77	21	49	17	41	20	59	30	42	26	31	10	15	10	
Armed robbery	18	≤3	34	8	27	6	26	7	30	13	21	10	17	6	4	5	
Unarmed robbery	27	19	43	13	22	11	15	13	29	17	21	16	14	4	11	5	
Other offences against the person	96	80	77	112	91	144	71	135	118	321	104	230	98	123	58	74	
Kidnapping, abduction etc.	≤3	4	5	19	≤3	22	4	10	5	40	≤3	19	4	≤3	≤3	≤3	
Coercive control ^(b)	0	0	0	0	0	0	0	0	0	≤3	≤3	≤3	0	0	0	0	
Extortion	0	0	≤3	0	≤3	≤3	≤3	≤3	5	≤3	4	≤3	≤3	≤3	≤3	≤3	
Stalking	≤3	≤3	10	38	4	54	12	55	27	122	14	94	16	54	8	12	
Life endangering acts ^(c)	92	74	60	55	83	66	53	68	81	155	82	113	76	65	46	58	
Total	679	903	670	1,047	667	1,082	679	1,070	1,248	2,257	1,058	1,624	816	889	584	559	

(a) An individual may be recorded as a victim more than once in the reference period.

(b) 'Coercive control' was declared a criminal offence in legislation which came into effect in May 2025.

(c) Includes 'ill treatment of child'; 'bomb threat'; 'threats/harassment-cyber'; 'driving causing grievous bodily harm'; 'endanger lives on transport'; and 'other life endangering acts'.

6.2 Relationship of offender to victim

Relationship is as at the time the offence was recorded, and relationship classifications are derived from those used by the ABS in *Recorded crime – Victims, Australia*.

Table A92 Victims^(a) of offences against the person by sex and offender's relationship to victim, Brisbane Police Region, 2024–25

Offence	Offender is known to victim										Offender is not known to victim		Offender-victim relationship not identified		Not stated		Total	
	Family or domestic								Non-family member									
	Partner		Ex-partner		Parent		Family other											
	Male	Female	Male	Female	Male	Female	Male	Female	Male	Female	Male	Female	Male	Female	Male	Female	Male	Female
	— count —																	
Homicide (Murder)	0	0	0	0	0	0	≤3	≤3	≤3	0	0	0	≤3	≤3	0	0	6	4
Other homicide	≤3	0	0	0	0	0	≤3	0	4	0	≤3	≤3	≤3	≤3	0	0	12	4
Assault	602	1,934	153	536	173	236	493	709	886	682	2,235	988	459	521	304	180	5,305	5,786
Grievous assault	12	14	≤3	≤3	≤3	0	7	≤3	31	6	52	13	37	5	6	0	149	42
Serious assault	234	1,142	56	325	74	98	224	288	399	301	1,004	394	196	246	120	58	2,307	2,852
Serious assault (no injury)	57	79	13	18	9	19	58	74	180	92	386	139	47	30	63	31	813	482
Common assault	299	699	82	191	88	119	204	345	276	283	793	442	179	240	115	91	2,036	2,410
Sexual offences	11	270	8	107	18	60	28	129	104	436	84	331	21	124	43	141	317	1,598
Rape and attempted rape	4	203	4	69	≤3	18	12	35	29	213	15	86	≤3	61	4	49	72	734
Other sexual offences	7	67	4	38	16	42	16	94	75	223	69	245	19	63	39	92	245	864
Robbery	≤3	5	≤3	6	0	0	≤3	4	57	27	306	128	78	27	18	7	465	204
Armed robbery	≤3	0	0	0	0	0	≤3	0	29	9	148	49	35	10	4	≤3	220	70
Unarmed robbery	0	5	≤3	6	0	0	0	4	28	18	158	79	43	17	14	5	245	134
Other offences against the person	10	137	28	160	17	22	15	27	110	141	143	128	55	79	259	248	637	942
Kidnapping, abduction etc.	≤3	49	≤3	20	0	≤3	≤3	≤3	10	7	21	9	7	16	≤3	9	46	114
Coercive control ^(b)	0	≤3	0	≤3	0	0	0	0	0	0	0	0	0	0	0	0	0	4
Extortion	0	≤3	0	≤3	0	0	0	0	11	4	≤3	≤3	≤3	0	≤3	≤3	17	12
Stalking	6	42	22	112	0	≤3	≤3	4	37	87	29	72	9	40	≤3	15	107	374
Life endangering acts ^(c)	≤3	42	4	24	17	18	11	21	52	43	91	45	37	23	253	222	467	438
Total	627	2,346	191	809	208	318	542	871	1,163	1,286	2,770	1,577	617	755	624	576	6,742	8,538

(a) An individual may be recorded as a victim more than once in the reference period.

(b) 'Coercive control' was declared a criminal offence in legislation which came into effect in May 2025.

(c) Includes 'ill treatment of child'; 'bomb threat'; 'threats/harassment-cyber'; 'driving causing grievous bodily harm'; 'endanger lives on transport'; and 'other life endangering acts'.

Table A93 Victims^(a) of offences against the person by sex and offender's relationship to victim, Far Northern Police Region, 2024-25

Offence	Offender is known to victim										Offender is not known to victim		Offender-victim relationship not identified		Not stated		Total		
	Family or domestic								Non-family member										
	Partner		Ex-partner		Parent		Family other												
	Male	Female	Male	Female	Male	Female	Male	Female	Male	Female	Male	Female	Male	Female	Male	Female	Male	Female	
Offence	— count —																		
Homicide (Murder)	0	0	0	0	0	0	0	≤3	0	0	0	0	0	0	0	0	0	≤3	
Other homicide	0	0	0	0	≤3	0	0	0	0	0	0	0	0	0	0	≤3	0	4	0
Assault	445	1,735	92	402	99	218	530	1,190	550	533	855	534	279	453	118	93	2,968	5,158	
Grievous assault	10	11	≤3	≤3	≤3	≤3	13	14	24	5	25	9	22	10	5	≤3	103	55	
Serious assault	151	964	38	228	41	74	234	437	226	236	291	185	127	202	32	29	1,140	2,355	
Serious assault (no injury)	83	108	11	28	12	31	60	199	113	64	197	107	43	32	34	18	553	587	
Common assault	201	652	41	144	44	111	223	540	187	228	342	233	87	209	47	44	1,172	2,161	
Sexual offences	6	103	≤3	44	5	34	24	102	48	137	16	75	14	55	10	18	125	568	
Rape and attempted rape	≤3	69	0	24	0	11	5	31	11	56	≤3	19	6	16	≤3	≤3	28	228	
Other sexual offences	4	34	≤3	20	5	23	19	71	37	81	14	56	8	39	8	16	97	340	
Robbery	≤3	7	0	≤3	0	0	0	6	7	7	87	69	20	12	4	4	120	107	
Armed robbery	≤3	≤3	0	≤3	0	0	0	4	≤3	≤3	46	36	10	6	≤3	≤3	62	54	
Unarmed robbery	0	5	0	0	0	0	0	≤3	5	5	41	33	10	6	≤3	≤3	58	53	
Other offences against the person	9	120	13	79	11	15	24	71	39	65	48	54	24	37	56	60	224	501	
Kidnapping, abduction etc.	≤3	29	0	13	≤3	0	0	≤3	4	11	6	7	0	5	≤3	0	16	67	
Coercive control ^(b)	0	7	0	0	0	0	0	0	0	0	0	0	0	0	≤3	0	≤3	7	
Extortion	0	0	0	≤3	0	0	0	0	≤3	≤3	0	0	≤3	0	≤3	0	6	4	
Stalking	≤3	29	11	51	0	0	≤3	5	13	31	6	23	8	11	0	≤3	42	152	
Life endangering acts ^(c)	5	55	≤3	13	9	15	22	64	20	21	36	24	14	21	50	58	158	271	
Total	462	1,965	107	527	117	267	578	1,371	644	742	1,006	732	337	557	190	175	3,441	6,336	

(a) An individual may be recorded as a victim more than once in the reference period.

(b) 'Coercive control' was declared a criminal offence in legislation which came into effect in May 2025.

(c) Includes 'ill treatment of child'; 'bomb threat'; 'threats/harassment-cyber'; 'driving causing grievous bodily harm'; 'endanger lives on transport'; and 'other life endangering acts'.

Table A94 Victims^(a) of offences against the person by sex and offender's relationship to victim, Northern Police Region, 2024-25

Offence	Offender is known to victim										Offender is not known to victim		Offender-victim relationship not identified		Not stated		Total		
	Family or domestic								Non-family member										
	Partner		Ex-partner		Parent		Family other												
	Male	Female	Male	Female	Male	Female	Male	Female	Male	Female	Male	Female	Male	Female	Male	Female	Male	Female	
Offence	— count —																		
Homicide (Murder)	0	0	0	≤3	0	≤3	≤3	0	≤3	0	0	0	0	0	0	≤3	0	6	4
Other homicide	0	0	0	0	0	0	0	0	0	≤3	≤3	≤3	≤3	≤3	≤3	≤3	0	6	6
Assault	619	1,711	142	470	172	227	733	1,308	802	812	921	700	422	612	149	125	3,960	5,965	
Grievous assault	25	17	4	6	≤3	0	12	16	18	7	19	8	27	10	≤3	≤3	109	66	
Serious assault	227	913	58	263	66	73	281	465	284	323	302	228	191	249	36	56	1,445	2,570	
Serious assault (no injury)	79	106	15	30	16	22	108	186	221	125	251	144	50	51	46	15	786	679	
Common assault	288	675	65	171	88	132	332	641	279	357	349	320	154	302	65	52	1,620	2,650	
Sexual offences	7	172	≤3	62	7	32	36	101	41	248	31	163	17	114	4	45	145	937	
Rape and attempted rape	≤3	123	0	36	≤3	6	6	25	8	92	9	50	≤3	53	0	9	29	394	
Other sexual offences	5	49	≤3	26	5	26	30	76	33	156	22	113	15	61	4	36	116	543	
Robbery	0	6	0	4	0	0	≤3	≤3	36	14	75	42	9	6	4	0	126	74	
Armed robbery	0	0	0	0	0	0	≤3	0	26	10	42	25	7	≤3	≤3	0	79	37	
Unarmed robbery	0	6	0	4	0	0	0	≤3	10	4	33	17	≤3	4	≤3	0	47	37	
Other offences against the person	13	111	18	81	38	45	45	78	63	66	52	55	48	64	55	53	332	553	
Kidnapping, abduction etc.	0	37	0	11	≤3	4	4	≤3	0	9	8	9	5	15	0	0	19	87	
Coercive control ^(b)	0	4	0	≤3	0	0	0	0	0	0	0	0	0	0	0	0	0	6	
Extortion	0	0	≤3	0	0	0	0	0	≤3	0	≤3	≤3	≤3	≤3	0	0	8	4	
Stalking	5	26	8	46	0	0	≤3	≤3	17	27	6	16	9	13	≤3	≤3	49	132	
Life endangering acts ^(c)	8	44	8	22	36	41	39	74	44	30	36	28	32	34	53	51	256	324	
Total	639	2,000	162	619	217	306	818	1,489	944	1,142	1,081	962	498	798	216	223	4,575	7,539	

(a) An individual may be recorded as a victim more than once in the reference period.

(b) 'Coercive control' was declared a criminal offence in legislation which came into effect in May 2025.

(c) Includes 'ill treatment of child'; 'bomb threat'; 'threats/harassment-cyber'; 'driving causing grievous bodily harm'; 'endanger lives on transport'; and 'other life endangering acts'.

Table A95 Victims^(a) of offences against the person by sex and offender's relationship to victim, North Coast Police Region, 2024-25

Offence	Offender is known to victim										Offender is not known to victim		Offender-victim relationship not identified		Not stated		Total	
	Family or domestic								Non-family member									
	Partner		Ex-partner		Parent		Family other											
	Male	Female	Male	Female	Male	Female	Male	Female	Male	Female	Male	Female	Male	Female	Male	Female	Male	Female
Offence	— count —																	
Homicide (Murder)	0	0	0	0	0	0	≤3	≤3	≤3	≤3	0	≤3	0	≤3	0	0	4	8
Other homicide	0	0	0	0	0	0	0	0	≤3	0	≤3	≤3	≤3	0	≤3	≤3	8	4
Assault	369	1,430	110	415	204	218	504	697	831	681	1,368	643	322	365	240	120	3,948	4,569
Grievous assault	7	21	≤3	4	4	0	11	6	24	7	54	≤3	28	5	5	≤3	135	47
Serious assault	137	850	41	263	87	90	231	284	399	320	663	280	159	163	95	46	1,812	2,296
Serious assault (no injury)	31	55	13	16	14	10	60	64	135	75	234	88	29	29	52	15	568	352
Common assault	194	504	54	132	99	118	202	343	273	279	417	273	106	168	88	57	1,433	1,874
Sexual offences	11	299	7	93	20	84	45	222	81	415	57	216	23	112	31	121	275	1,562
Rape and attempted rape	6	228	≤3	58	≤3	29	14	61	19	192	12	55	6	57	6	36	67	716
Other sexual offences	5	71	5	35	18	55	31	161	62	223	45	161	17	55	25	85	208	846
Robbery	≤3	7	≤3	4	0	≤3	4	≤3	57	22	146	39	24	10	4	4	239	90
Armed robbery	0	≤3	≤3	≤3	0	≤3	≤3	0	27	11	78	18	6	6	0	≤3	115	43
Unarmed robbery	≤3	5	0	≤3	0	0	≤3	≤3	30	11	68	21	18	4	4	≤3	124	47
Other offences against the person	8	123	21	140	27	34	22	36	104	168	76	117	51	77	222	201	531	896
Kidnapping, abduction etc.	0	38	0	12	0	≤3	≤3	≤3	7	15	≤3	7	6	6	≤3	0	19	82
Coercive control ^(b)	0	7	≤3	0	0	0	0	0	0	≤3	0	≤3	0	0	0	0	≤3	11
Extortion	0	0	0	≤3	0	0	≤3	0	8	≤3	≤3	≤3	≤3	≤3	≤3	≤3	16	10
Stalking	6	47	17	108	0	≤3	≤3	10	40	87	21	64	9	42	4	4	99	364
Life endangering acts ^(c)	≤3	31	≤3	18	27	30	16	24	49	62	51	42	34	27	214	195	395	429
Total	390	1,859	140	652	251	338	577	959	1,077	1,288	1,649	1,019	422	566	499	448	5,005	7,129

(a) An individual may be recorded as a victim more than once in the reference period.

(b) 'Coercive control' was declared a criminal offence in legislation which came into effect in May 2025.

(c) Includes 'ill treatment of child'; 'bomb threat'; 'threats/harassment-cyber'; 'driving causing grievous bodily harm'; 'endanger lives on transport'; and 'other life endangering acts'.

Table A96 Victims^(a) of offences against the person by sex and offender's relationship to victim, Central Police Region, 2024-25

Offence	Offender is known to victim										Offender is not known to victim		Offender-victim relationship not identified		Not stated		Total		
	Family or domestic								Non-family member										
	Partner		Ex-partner		Parent		Family other												
	Male	Female	Male	Female	Male	Female	Male	Female	Male	Female	Male	Female	Male	Female	Male	Female	Male	Female	
Offence	— count —																		
Homicide (Murder)	0	0	0	0	0	0	0	≤3	≤3	0	0	0	0	0	0	0	0	≤3	≤3
Other homicide	0	0	0	0	0	0	0	0	≤3	0	≤3	≤3	≤3	≤3	0	0	6	4	
Assault	459	1,344	116	408	112	173	380	527	592	501	882	510	251	338	143	94	2,935	3,895	
Grievous assault	6	9	0	≤3	≤3	≤3	5	≤3	18	7	20	≤3	28	6	4	0	83	30	
Serious assault	163	752	42	217	43	57	157	207	260	228	367	205	124	147	53	28	1,209	1,841	
Serious assault (no injury)	50	70	10	18	11	14	53	55	96	56	166	75	16	19	33	17	435	324	
Common assault	240	513	64	171	56	100	165	263	218	210	329	228	83	166	53	49	1,208	1,700	
Sexual offences	4	172	6	62	8	33	22	128	48	212	19	111	6	83	8	36	121	837	
Rape and attempted rape	≤3	129	0	38	0	11	5	37	9	91	≤3	26	≤3	45	≤3	17	22	394	
Other sexual offences	≤3	43	6	24	8	22	17	91	39	121	17	85	4	38	6	19	99	443	
Robbery	≤3	4	4	4	0	0	≤3	4	20	14	55	15	9	4	≤3	≤3	94	47	
Armed robbery	0	≤3	≤3	≤3	0	0	0	≤3	12	5	33	13	7	≤3	0	0	54	26	
Unarmed robbery	≤3	≤3	≤3	≤3	0	0	≤3	≤3	8	9	22	≤3	≤3	≤3	≤3	≤3	40	21	
Other offences against the person	4	102	20	98	19	26	13	19	61	87	40	60	22	55	83	82	262	529	
Kidnapping, abduction etc.	0	18	≤3	8	0	≤3	0	≤3	7	4	≤3	≤3	0	5	0	0	11	41	
Coercive control ^(b)	0	4	0	≤3	0	0	0	0	0	0	0	0	0	≤3	0	0	0	8	
Extortion	0	0	0	0	0	0	0	0	≤3	≤3	≤3	≤3	0	0	0	0	4	4	
Stalking	≤3	43	16	78	≤3	6	≤3	≤3	14	53	≤3	30	8	27	≤3	≤3	48	241	
Life endangering acts ^(c)	≤3	37	≤3	10	17	18	11	15	38	28	34	26	14	21	81	80	199	235	
Total	469	1,622	146	572	139	232	417	680	725	814	998	698	290	482	236	214	3,420	5,314	

(a) An individual may be recorded as a victim more than once in the reference period.

(b) 'Coercive control' was declared a criminal offence in legislation which came into effect in May 2025.

(c) Includes 'ill treatment of child'; 'bomb threat'; 'threats/harassment-cyber'; 'driving causing grievous bodily harm'; 'endanger lives on transport'; and 'other life endangering acts'.

Table A97 Victims^(a) of offences against the person by sex and offender's relationship to victim, Southern Police Region, 2024-25

Offence	Offender is known to victim										Offender is not known to victim		Offender-victim relationship not identified		Not stated		Total	
	Family or domestic								Non-family member									
	Partner		Ex-partner		Parent		Family other											
	Male	Female	Male	Female	Male	Female	Male	Female	Male	Female	Male	Female	Male	Female	Male	Female	Male	Female
Offence	— count —																	
Homicide (Murder)	0	≤3	0	0	≤3	≤3	0	0	≤3	0	0	0	0	0	0	≤3	4	6
Other homicide	≤3	0	0	0	0	0	≤3	≤3	0	0	≤3	≤3	≤3	0	0	≤3	8	6
Assault	502	1,697	139	477	195	252	593	804	666	639	824	446	302	405	151	71	3,372	4,791
Grievous assault	4	5	0	5	≤3	5	7	6	25	6	20	≤3	23	6	≤3	0	83	35
Serious assault	182	895	44	272	86	102	224	316	294	293	328	198	129	164	58	29	1,345	2,269
Serious assault (no injury)	41	78	6	27	14	16	77	91	102	67	177	83	34	35	32	8	483	405
Common assault	275	719	89	173	93	129	285	391	245	273	299	163	116	200	59	34	1,461	2,082
Sexual offences	10	286	4	89	11	68	48	170	66	401	40	130	9	94	15	55	203	1,293
Rape and attempted rape	6	215	0	59	≤3	21	9	57	22	166	13	46	≤3	50	≤3	15	56	629
Other sexual offences	4	71	4	30	9	47	39	113	44	235	27	84	7	44	13	40	147	664
Robbery	0	≤3	≤3	5	0	≤3	0	4	28	14	113	42	19	12	4	4	166	85
Armed robbery	0	0	≤3	0	0	0	0	≤3	17	6	82	27	17	10	≤3	≤3	120	47
Unarmed robbery	0	≤3	0	5	0	≤3	0	≤3	11	8	31	15	≤3	≤3	≤3	≤3	46	38
Other offences against the person	19	131	16	130	17	12	23	35	77	122	66	66	37	69	139	138	394	703
Kidnapping, abduction etc.	≤3	28	0	10	0	0	0	5	9	8	≤3	≤3	0	4	0	≤3	13	59
Coercive control ^(b)	0	5	≤3	≤3	0	0	0	0	0	0	0	0	0	0	0	0	≤3	7
Extortion	≤3	≤3	0	≤3	0	0	≤3	0	≤3	4	≤3	≤3	≤3	≤3	≤3	0	12	12
Stalking	6	43	12	91	0	0	0	11	21	68	10	38	9	26	≤3	9	60	286
Life endangering acts ^(c)	9	53	≤3	25	17	12	21	19	45	42	52	24	26	37	135	127	307	339
Total	533	2,118	161	701	225	336	666	1,015	839	1,176	1,045	686	369	580	309	272	4,147	6,884

(a) An individual may be recorded as a victim more than once in the reference period.

(b) 'Coercive control' was declared a criminal offence in legislation which came into effect in May 2025.

(c) Includes 'ill treatment of child'; 'bomb threat'; 'threats/harassment-cyber'; 'driving causing grievous bodily harm'; 'endanger lives on transport'; and 'other life endangering acts'.

Table A98 Victims^(a) of offences against the person by sex and offender's relationship to victim, South Eastern Police Region, 2024–25

Offence	Offender is known to victim										Offender is not known to victim		Offender-victim relationship not identified		Not stated		Total		
	Family or domestic								Non-family member										
	Partner		Ex-partner		Parent		Family other												
	Male	Female	Male	Female	Male	Female	Male	Female	Male	Female	Male	Female	Male	Female	Male	Female	Male	Female	
Offence	— count —																		
Homicide (Murder)	0	0	0	0	≤3	0	0	0	≤3	0	0	0	0	0	≤3	≤3	0	6	≤3
Other homicide	0	≤3	0	0	0	0	0	0	≤3	0	4	0	≤3	0	0	0	0	8	≤3
Assault	711	2,279	183	675	246	307	810	1,108	772	644	1,668	778	505	629	195	119	5,090	6,539	
Grievous assault	13	16	≤3	≤3	≤3	≤3	12	10	27	9	38	≤3	59	6	≤3	≤3	155	49	
Serious assault	242	1,223	58	380	93	115	323	397	309	297	779	331	186	312	74	49	2,064	3,104	
Serious assault (no injury)	74	102	21	29	20	22	94	123	139	76	314	121	48	36	40	19	750	528	
Common assault	382	938	102	264	131	168	381	578	297	262	537	324	212	275	79	49	2,121	2,858	
Sexual offences	17	318	7	133	8	65	52	190	60	408	41	229	19	96	19	78	223	1,517	
Rape and attempted rape	11	243	≤3	92	4	17	10	55	17	179	4	73	9	52	≤3	31	59	742	
Other sexual offences	6	75	5	41	4	48	42	135	43	229	37	156	10	44	17	47	164	775	
Robbery	0	8	≤3	9	0	0	0	≤3	63	28	223	82	69	20	≤3	6	359	155	
Armed robbery	0	≤3	0	≤3	0	0	0	0	25	4	105	39	47	8	0	≤3	177	57	
Unarmed robbery	0	6	≤3	7	0	0	0	≤3	38	24	118	43	22	12	≤3	4	182	98	
Other offences against the person	26	229	27	232	44	39	42	76	144	180	145	135	76	127	207	199	711	1,217	
Kidnapping, abduction etc.	0	54	0	21	≤3	5	5	4	9	12	4	7	8	12	0	≤3	28	117	
Coercive control ^(b)	0	≤3	≤3	0	0	0	0	0	0	0	0	0	0	0	0	0	≤3	≤3	
Extortion	0	≤3	0	≤3	0	0	0	0	4	≤3	≤3	≤3	7	≤3	≤3	≤3	15	12	
Stalking	11	79	17	154	≤3	4	5	8	28	77	12	44	18	59	0	6	93	431	
Life endangering acts ^(c)	15	92	8	55	40	30	32	64	103	89	127	82	43	54	205	189	573	655	
Total	754	2,836	219	1,049	300	411	904	1,376	1,043	1,260	2,081	1,224	671	874	425	402	6,397	9,432	

(a) An individual may be recorded as a victim more than once in the reference period.

(b) 'Coercive control' was declared a criminal offence in legislation which came into effect in May 2025.

(c) Includes 'ill treatment of child'; 'bomb threat'; 'threats/harassment-cyber'; 'driving causing grievous bodily harm'; 'endanger lives on transport'; and 'other life endangering acts'.

7.0 Explanatory notes and glossary

Abbreviations and symbols

nc	not calculated
ABS	Australian Bureau of Statistics
ANCO	Australian National Classification of Offences
ASGS	Australian Statistical Geography Standard
DFV	domestic and family violence
ERP	estimated resident population
MSO	most serious offence
nec	not elsewhere classified
nfd	not further disaggregated
QGSO	Queensland Government Statistician's Office
QPRIME	Queensland Police Records and Information Management Exchange
QPS	Queensland Police Service

Glossary

Cleared offences: An offence is deemed to be cleared under, but not restricted to, one of the following circumstances:

- Police action* has been taken against an offender (see *Action type).
- The offender has died or been admitted to a psychiatric facility before police have proceeded with a charge.
- The offender has diplomatic immunity.
- The offender is serving a sentence and no useful purpose would be served by prosecution.
- The offender is a child and no further action will be taken in accordance with *Youth Justice Act 1992*.
- There is a bar to prosecution (e.g. defences and exculpations under the *Criminal Code Act 1899*, or other Queensland statutes).
- The offender is being dealt with by another agency apart from QPS (e.g. RSPCA or other Queensland Government department).
- There is sufficient evidence to determine that the offender committed the offence but will not be charged as it is not in the public interest.
- There is sufficient evidence to determine the offender committed the offence but none of the offences can be sufficiently particularised to commence a prosecution.
- The victim is too young to proceed without sufficient corroboration to support their testimony.
- There is sufficient evidence to determine that the offender committed the offence but will not be charged as the offence was committed against a child who has been interviewed but did not sufficiently

disclose the abuse and without other evidence the case cannot proceed.

- The victim or essential witness has died prior to the offender being charged.
- The victim formally withdraws the complaint and no longer wishes to continue with the complaint.

Note that the recovery of stolen or otherwise unlawfully obtained property does not in itself clear or solve an offence.

Action type: Police may proceed against an offender in any of the following ways:

Arrest: The taking into custody of an offender to compel that person's appearance before a court.

Caution: An official caution administered to a child under the provisions of the Youth Justice Act and includes the cautioning of persons over 65 years of age and intellectually disabled persons for minor criminal offences in accordance with official QPS policy. The term does not apply to any informal process where a child is spoken to by an officer where the officer is exercising discretion in relation to the child's particular behaviour or actions.

Community conference: The referral of a child under the provisions of the Youth Justice Act to community conference by a police officer before the start of a proceeding for an offence, or by court after a finding of guilty is made against a child for the offence.

Notice to appear: A notice issued and personally served by a police officer upon an offender whom he/she reasonably suspects has committed / is committing an offence, to appear before a court, with reference to a matter described therein, at a stated time and place.

Summons: A direction or command issued by a magistrate or justice of the peace to an offender to appear before a court with reference to a matter described therein, at a given time and place.

Warrant: An authority under the hand of a judge or justice of the peace to arrest an offender in order that the person may be dealt with according to the law.

Other: The offender is known and sufficient evidence has been obtained but there is a bar to prosecution or other official process. Also includes diversions, for drug diversion:

Minor drugs offence warning: A one-off warning given to an eligible person by a police officer as an alternative to a notice to appear in court for a drug possession offence. If the person accepts the warning, they agree to forfeit the drugs/utensils to the state for destruction.

Police Drug Diversion Assessment Program: A legislated program that allows police to offer an eligible person the opportunity to accept a police diversion as an alternative to prosecution. If the

person accepts the referral, they sign an agreement to participate in and complete a Program appointment and agree to forfeit the drugs/utensils to the state for destruction

Confidentialisation: a change made to small-value cells (≤ 3) in aggregated person-related data (see Notes).

Offence: Any act or omission by a person or persons for which a penalty could be imposed by the Australian legal system. Offences are presented under three broad categories and are further disaggregated and grouped:

Offences against the person: include homicide offences, assault, sexual offences, robbery and other offences against the person (which include kidnapping, extortion, stalking, coercive control and life endangering acts). Definitions for selected offences in this category:

Coercive control: became a criminal offence in May 2025. A DFV offence involving the use of a pattern of abusive behaviours by a person towards a current, or former, intimate partner, family member, or informal (unpaid) carer over time that hurt, humiliate, isolate, frighten, or threaten in order to control or dominate them.

Grievous assault: assault resulting in grievous bodily harm

Life endangering acts: includes ill treatment of child; bomb threat; threats/harassment–cyber; driving causing grievous bodily harm; endanger lives on transport; and other acts that endanger the life of others.

Other sexual offences: sexual offences other than rape, including indecent treatment of children; incest; indecent assault; bestiality; wilful obscene exposure; and other offences of a sexual nature.

Serious assault: assault resulting in injury, excluding grievous bodily harm. Includes strangulation.

Serious assault (no injury): serious assault not resulting in injury, e.g. against a vulnerable person.

Offences against property: include unlawful entry, arson, other property damage, unlawful use of a motor vehicle, other theft, fraud, handling stolen goods. Definitions for selected offences in this category:

Other fraud: fraud offences other than those listed, e.g. may include counterfeit currency; forgery; insurance fraud; obtain refund for stolen goods; falsification of records; fraudulent trade practices, etc.

Other property damage: represents property damage other than arson.

Other stealing: theft other than from a shop, dwelling or vehicle, e.g. may include theft of public property; fare evasion; theft of goods in transit, etc.

Other offences: include drug offences, breach of DV protection order, trespassing and vagrancy, Weapons Act offences, good order offences, traffic and related offences, miscellaneous offences. Definitions for selected offences in this category:

Breach domestic violence order (DVO):

represents contravention of a condition(s) of a domestic violence order. (If the breach includes commission of a criminal offence, that offence and the breach offence will both be recorded.)

Miscellaneous offences: include defamation, libel and privacy offences, public health and safety offences, commercial/industry/financial regulation offences; and may include other offences where small values do not warrant separate presentation, such as gaming, racing and betting offences, prostitution offences, and stock-related offences.

Other drug offences: drug offences other than those listed, e.g. possess drug utensils; permit premises to be used for drug offences, etc.

Weapons Act offences – other: any offence under the *Weapons Act 1990* other than those listed, e.g. misuse of a registered weapon.

Offender: A person aged 10 years or over who, through the clearance of an offence, is alleged to be responsible for committing that offence.

Youth offender: an alleged offender aged 10 to 17 years on the date police action commenced against them.

Population subgroup: this term is used where rates are calculated for each age group by Indigenous status and/or sex. It refers to the portion of the population to which a statistic pertains, e.g. non-Indigenous females aged 10–17 years.

Victim: For most offences against the person, 'the victim' is an individual person. In some cases, such as robbery and extortion, the victim may be an individual person or an organisation. Only person victims have been included in this document.

Notes

The information in this document may vary from data published elsewhere by QGSO and others, due to differences in the dates data were extracted and frequency of revision, or in counting rules or statistical standards applied. Readers are urged to exercise caution when making comparisons between publications.

The data in this document have not been tested to determine whether changes over time are statistically significant.

Source – QPRIME: All crime statistics presented in this document are derived from unpublished data recorded in official crime reports in QPRIME, supplied by QPS and collated by QGSO.

Age:

Victim age data refer to the victim's age on the date the offence was reported/detected, rather than their age on the date the offence occurred. Particular care should be exercised when interpreting age data for sexual assault victims.

Offender age data refer to the offender's age on the date the offence was cleared/actioned by police, rather than their age on the date the offence occurred or the offence was reported/detected.

Confidentialisation:

Confidentialising data involves removing or altering information or collapsing detail (through application of statistical disclosure controls) to mitigate the risk that a person may be identified in the data (either directly or indirectly).

Victim and alleged offender tables contain person-based variables and include demographic information. Therefore, such tables in this document are subject to confidentialisation to ensure the anonymity of individuals is protected where numbers are small and there is a reasonable likelihood that a person may be identified from the data published. This process is only applied to aggregated data prior to release.

QGSO has confidentialised cells in offender and victim-related tables with values ranging from 1 to 3. This is denoted in the tables by the number '≤ 3' appearing in cells with small values. Cells with a value of zero remain unaltered.

For the purpose of calculating row and column totals, each cell with a value of 1 to 3 is assigned a value of 2, irrespective of the true value of that cell. This methodology allows for totals to be calculated in tables with small value cells, but this means that totals for certain variables may not be the same across tables within the document.

Counting methodology: The statistics in this document are based on counting rules originally developed by the ABS and used by QPS for the publication of crime statistics relating to recorded offences against the person, victims and offenders. The following counting rules have been applied in this publication.

Offences: For offences against the person, for each victim within a distinct criminal incident (occurrence), the most serious offence (MSO) per offence type is counted. A single criminal incident may therefore result in several offences being recorded.

Sexual offences, which includes 'Rape and attempted rape' and 'Other sexual offences', is the **exception to the national counting rule**. The counting rule applied in respect of this group of offences is that, for each victim, the MSO per offence type is counted on the basis of time and place.

For offences against property and other offences, no national counting rules exist and, for such offences, each distinct criminal act per criminal incident is counted.

Exclusions: Breaches of justice orders are excluded from the crime statistics presented in this document, except where such breaches are a criminal offence, e.g. Breach of DVO. Breaches of bail are also excluded from the crime statistics.

Offender: An offender is counted once for each offence type committed within a single incident that is cleared or solved through police action against that offender within the reference year. An individual offender is therefore counted multiple times during a reference period if they were proceeded against for multiple offence types within the same incident or multiple times within the reference period.

Victim: For each recorded victim within a distinct criminal incident, the MSO per offence type is counted. Where the same individual is subjected to multiple offences belonging to different offence types within a single incident, then, in accordance with the MSO counting rule, that victim is counted multiple times (once for each offence type). Only victims of offences against the person are presented in this document.

Geography: All data are presented by QPS administrative regions (seven police regions and 15 police districts). In cases where the police region in which the offence occurred cannot be identified (for reasons outlined above), the offences have been included in the Queensland total only. Therefore, police region statistics in this document may not always sum to the Queensland totals presented in the *Crime Report*).

Offence classification: Offence codes and groupings presented in this publication are those used by QPS and are based on the Australian National Classification of Offences (ANCO, 1985).

Rates: Rates enable comparison of crime to be made over time and between geographical areas, since the size of the population is taken into account in the calculation. However, comparisons of crime rates should be interpreted with caution due to the many factors which differ from region to region, including: the composition of its population (age, sex, ethnicity and employment); climate and geographical features; the economic structure (including local industry and the level and distribution of income).

It should be noted also that transient population groups such as tourists and those travelling for other purposes are not factored into the ERP for any given region. This would have particular impact on high tourism areas where crime rates may be overestimated.

Rates are calculated per 100,000 persons, using the mid-point estimated resident population (ERP) of the specified region, using the June data published by the ABS (most recently available data at time of production).

Offence rate is calculated as:

$$\frac{\text{number of offences}}{\text{mid-point ERP}}$$

*100,000

The mid-point ERP is used to provide a more accurate estimate of the population in a financial year. It is the average of both calendar years in the reference financial year. For example, for the 2024–25 financial year, the mid-point ERP is calculated by dividing by two the sum of the ERP as at 30 June 2024 and the ERP as at 30 June 2025.

Reference date: The reference date for recorded offences and victims is the date an offence is reported to or detected by police. For cleared offences, the reference date is the date the offence was cleared by police. For offender statistics, the reference date is the date an action is commenced.

Reference year: Years quoted in this document are financial years (i.e. from 1 July to 30 June). Statistics produced on the basis of date recorded may be affected over time by lags in completing and/or processing some crime reports. Where offences recorded in the reference year are not processed for inclusion until the following year, revised data will be presented in subsequent publications. As such, time series data published in this publication may vary from data published previously by QPS.

Classification – Offences against the person

Offence category 2	Offence category 3	Offence	
Homicide (murder)	Homicide (murder)	Murder	
Other homicide	Attempted murder	Attempted murder	
	Conspiracy to murder	Conspiracy to murder	
	Manslaughter (excl. by driving and striking)	Manslaughter (excluding driving causing death)	
	Driving causing death	Driving causing death	
	Unlawful striking causing death	Unlawful striking causing death	
Assault	Grievous assault	Grievous bodily harm	
	Serious assault	Assault occasioning bodily harm	
	Serious assault (no injury)	Assault, serious (no injury)	
	Common assault	Assault, police (PPRA)	Assault, minor (not elsewhere classified)
			Assault, common
			Assault, aggravated (non-sexual)
Sexual Offences	Rape and Attempted Rape	Rape	
		Rape-Attempted	
	Other sexual offences	Indecent assaults on adults	
		Indecent treatment of children	
		Assault with intent to commit rape	
		Sexual assault (other)	
		Unlawful carnal knowledge	
		Incest	
		Sexual offences-consent prescribed (other)	
		Bestiality	
		Indecent acts	
		Wilful obscene exposure (Crim. Code)	
		Sexual offences (other) 18 and over	
		Sexual offences (other) child under 18	
Wilful obscene exposure			
Robbery	Armed Robbery	Robbery, armed	
	Unarmed Robbery	Robbery, unarmed	
		Robbery, unarmed, in company	
Robbery	Unarmed Robbery	Demand property with menaces with intent to steal	
Other offences against the person	Kidnapping, abduction etc.	Assault with intent to steal	
		Kidnapping	
		Deprivation of liberty	
		Kidnapping for ransom or gain	
		Offences against liberty (other)	
	Attempted abduction		
	Coercive control	Coercive control	
Other offences against the person	Extortion	Extortion-demand property, benefit or service, with threats, with intent to extort	
Life endangering acts	Extortion	Other extortion (not elsewhere classified)	

Offence category 2	Offence category 3	Offence	
Life endangering acts	Stalking	Stalking-protracted	
		Stalking-non protracted	
	Life endangering acts		Threats/harassment-cyber
			Bomb threat/hoax
			Fireworks (possess or use)
			Suspect mail
			Driving causing grievous bodily harm
			Failure to protect a child from sexual abuse
			Failure to report child sexual offence
			Offences against children-ill treatment of children
			Offences against children-ill treatment of children-abandoned
			Offences against children-ill treatment of children-deserted
			Offences against children-ill treatment of children-exposure
			Offences against children-ill treatment of children-neglect
			Child protection-breach of offender prohibition order
			Endanger lives on aircraft, high jacking
			Endanger lives on railways, obstructions
			Endanger lives involving transport (other)
			Carry/send dangerous goods in a vehicle
			Defamation/libel
			Armed so as to cause fear or alarm
			Armed with intent (summary offences act)
			Contamination of goods
			Offences against the person/life endangering acts (other)

Classification – Offences against property

Offence category 2	Offence category 3	Offence
Unlawful entry	Unlawful entry without violence-dwelling	Burglary, with breaking
		Burglary
	Unlawful entry with violence-dwelling	Burglary, with violence or threats, with breaking
		Burglary, with violence or threats
	Unlawful entry with intent-shop	Enter with intent, shop, with breaking
		Enter with intent, shop
	Unlawful entry with intent-other	Enter with intent, other premises, with breaking
		Enter with intent, other premises
Break and enter-unspecified building		
Arson	Arson	Fire-building or structure-deliberate/suspicious
		Fire-aircraft or motor vehicle-deliberate/suspicious
		Fire-vegetation-deliberate/suspicious
		Fire-mine/stack-deliberate/suspicious
Other property damage	Other property damage	Wilfully kill, maim, wound animals (excluding stock with intent to steal)
		Fire-damage to property (not elsewhere classified)-deliberate/suspicious
		Graffiti
		Wilful damage (not elsewhere classified)
		Unlawful damage to property including graffiti (community by-law)
Unlawful use of motor vehicle	Unlawful use of motor vehicle	Motor vehicle-steal, unlawfully use, possess
		Motor vehicle-attempted steal/unlawfully use
Other theft (excl. unlawful entry)	Other stealing	Bicycle-steal, unlawfully use
		Vessel-steal, unlawfully use, remove from mooring
		Aircraft-steal, unlawfully use
		Vehicles-other, steal, unlawfully use
	Stealing from dwellings	Stealing from dwelling houses
	Shop stealing	Shop stealing, unlawfully take away goods
Fraud	Fraud by computer	Hacking/misuse-cyber
		Fraud computer crime offences
	Fraud by cheque	Fraud involving valueless cheques
	Fraud by credit card	Fraud involving bank cards, credit cards, etc. (excluding ATM transactions)
Fraud	Identity fraud	Possess false identity documents
	Identity fraud	Use of another identity
		Use of fictitious identity
		Identity takeover
Other fraud	Forge, utter (other)	

Offence category 2	Offence category 3	Offence
Fraud	Other fraud	Fraud involving refunds for stolen goods
		Fraudulent falsification of records
		Frauds on insurance companies
		Fraudulent use of passbooks, withdrawal slips
		Fraudulent disposition of encumbered goods
		Fraud-card skimming
		Fraud-card skimming device
		Fraud involving counterfeit cards
		Fraud-possess implements of forgery
		Fraud-possess personal financial information without reasonable excuse
		Fraud-possess device to record personal financial information without reasonable excuse
		Steal as a clerk or servant
		Fraudulent disposition of trust property
		Fraud-embezzlement by officers of companies
		Steal by agent, collector, or as a bailee
		Counterfeit currency offences
		Fraud, imposition (other)
		Stock-fraud
		Fraud, imposition (not elsewhere classified)
		Misappropriation (other)
Auction fraud-cyber		
Fraud general-cyber		
Handling stolen goods	Possess property suspected stolen	Possession of property suspected stolen
	Receiving stolen property	Receiving stolen property
	Possess etc. tainted property	Possess, receive, dispose of tainted property (including money laundering)
		Money laundering-cyber
	Other handling stolen goods	Possession of skin or carcass suspected stolen
Bring stolen goods into Queensland		

Classification – Other offences

Offence category 2	Offence category 3	Offence	
Drug Offences	Trafficking drugs	Trafficking in dangerous drugs	
	Possess Drugs	Possess and/or use dangerous drugs	
	Produce drugs	Produce dangerous drugs	
	Sell/supply drugs	Supply dangerous drugs	
	Other drug offences	Import/export dangerous drugs	Import/export dangerous drugs
		Permit premises to be used	Permit premises to be used
		Possess things for use, or used in the administration, consumption, smoking of a dangerous drug	Possess things for use, or used in the administration, consumption, smoking of a dangerous drug
Receive/possess property obtained from trafficking or supplying dangerous drugs		Receive/possess property obtained from trafficking or supplying dangerous drugs	
Liquor offences (excl. drunkenness)	Liquor offences (excl. drunkenness)	Liquor Act offences/other liquor offences	
Breach of Domestic violence order (DVO)	Breach of DVO	Contravene DVO	
		Domestic and family violence (DFV) - engaging in DFV or associated DFV to aid respondent	
Trespassing and vagrancy	Trespassing and vagrancy	G20 Trespass/entry offences	
		Begging in a public place-Summary Offences Act	
		Unlawfully on premises/trespassing	
		Begging alms	
		Insufficient or no visible means of support	
		Vagrancy offences (other)	
		Summary Offences Act (other)	
		Trespass (community by-law)	
Weapons Act offences	Unlawful possession of concealed firearm	Unlawful possession of concealable firearm	
	Unlawful possession firearm-other	Unlawful possession of firearm (other)	
	Bomb possession and/or use of	Bomb (possess or use)	
	Possession and/or use other weapons; restricted items	Possession of dangerous articles (community by-law)	
		Possession of a firearm or weapon (community by-law)	
Weapons Act Offences-other	Weapons Act offences (other) Weapons Act 1990		
Good order offences	Disobey move-on direction	Fail to comply with a lawful direction (community by-law)	
		Disobey move on direction	
	Resist, incite, hinder, obstruct	Resist arrest, incite, hinder, obstruct police	
		Evade police – pursuit policy Police pursuit – pursuit policy	
Good order offences	Resist, incite, hinder, obstruct	Assault/obstruct police (community by-law)	

Offence category 2	Offence category 3	Offence	
Good order offences	Resist, incite, hinder, obstruct	G20 assault/obstruct	
		Fare evasion, refuse to pay	
	Fare evasion	Public nuisance	Public Nuisance–Summary Offences Act
			Wilful Exposure–Summary Offences Act
			Disorderly behaviour
			Indecent behaviour
			Obscene, insulting, offensive, etc. language
			Offences against good order (other)
			Offences under the vagrants, gaming & other offences
			Disorderly
			Offensive
			Threatening (includes threatening behaviour toward Police)
			Violent
			Language offences directed toward Police
			Obscene language/offensive behaviour (community by-law)
			Participants in criminal organisation
			Habitual consorting
Consorting			
Out of control event			
Public urination			
Traffic and related offences	Dangerous operation of a vehicle	Dangerous operation of a vehicle	
		Racing/speed trials on a road	
	Drink/drug driving	Drink driving	
		Drink driving – fail to provide specimen of breath or blood	
		Drug driving	
	Disqualified driving	Drug driving – fail to provide specimen of saliva or blood	
		Driving whilst disqualified or restricted	
Interfere with mechanism of motor vehicle	Interfere with mechanism of motor vehicle		
Miscellaneous offences	Miscellaneous offences	Involving child in making child exploitation material	
		Making, distributing, possessing child exploitation material	
		Use internet to procure/expose child to indecent act or matter	
		Perjury	
		Possession of things for unlawful entry	
		Privacy and obscene publications offence–cyber	
		Federal computer crime offences–cyber	
		Prostitution	
		Gaming, racing and betting offences	
		Official corruption	

Offence category 2	Offence category 3	Offence
Miscellaneous offences	Miscellaneous offences	Escape lawful custody
		Pervert the course of justice (other)
		Impersonate Police
		Conspiracy (not elsewhere classified)
		Bribery
		False representation causing investigation
		Offences against public health
		Sale of potentially harmful things
Possession of graffiti instrument		

QUEENSLAND TREASURY
1 William Street, Brisbane, Q 4000

treasury.qld.gov.au